

**National Highways & Infrastructure Development Corporation Limited**

राष्ट्रीय राजमार्ग एवं अवसंरचना विकास निगम लिमिटेड

**Regional Office- Jammu**

**Name of work: Construction of 28 Nos. Toilet Complex under Swachhta Action plan in the UT of Jammu & Kashmir in the FY 2022-23.**

**Amendment-01**

Sr. No.	Clause	Existing Provision	Modified Provision																		
1.	Locations of Toilets	-	Location for 28 nos. of toilets attached.																		
2.	Drawings & Photographs	-	Drawings & Photographs attached.																		
3.	NIT	-	For deposit of bid Security / tender fee into the bank account of the NHIDCL through the online facility provide by the IndusInd Bank, <b><i>bidders may also to 'Current Tenders' of NHIDCL website wherein the link for payment is available.</i></b>																		
4	Clause 19 of NIT	<p><b>Schedule of Bidding Process</b> The Company shall endeavor to adhere to the following schedule:</p> <table border="1"> <tr> <td>6.</td> <td>Date of close of sale of Tender Documents</td> <td>15.05.2023 (upto 1200 Hrs)</td> </tr> <tr> <td>7.</td> <td>Date of submission of Tender/Bid (online)</td> <td>15.05.2023 (upto 1200 Hrs)</td> </tr> <tr> <td>8.</td> <td>Date of opening of Technical bid (online&amp; hard copy)</td> <td>16.05.2023</td> </tr> </table>	6.	Date of close of sale of Tender Documents	15.05.2023 (upto 1200 Hrs)	7.	Date of submission of Tender/Bid (online)	15.05.2023 (upto 1200 Hrs)	8.	Date of opening of Technical bid (online& hard copy)	16.05.2023	<p><b>Schedule of Bidding Process</b> The Company shall endeavor to adhere to the following schedule:</p> <table border="1"> <tr> <td>6.</td> <td>Date of close of sale of Tender Documents</td> <td>20.05.2023 (upto 1200 Hrs)</td> </tr> <tr> <td>7.</td> <td>Date of submission of Tender/Bid (online)</td> <td>20.05.2023 (upto 1200 Hrs)</td> </tr> <tr> <td>8.</td> <td>Date of opening of Technical bid (online&amp; hard copy)</td> <td>22.05.2023</td> </tr> </table>	6.	Date of close of sale of Tender Documents	20.05.2023 (upto 1200 Hrs)	7.	Date of submission of Tender/Bid (online)	20.05.2023 (upto 1200 Hrs)	8.	Date of opening of Technical bid (online& hard copy)	22.05.2023
6.	Date of close of sale of Tender Documents	15.05.2023 (upto 1200 Hrs)																			
7.	Date of submission of Tender/Bid (online)	15.05.2023 (upto 1200 Hrs)																			
8.	Date of opening of Technical bid (online& hard copy)	16.05.2023																			
6.	Date of close of sale of Tender Documents	20.05.2023 (upto 1200 Hrs)																			
7.	Date of submission of Tender/Bid (online)	20.05.2023 (upto 1200 Hrs)																			
8.	Date of opening of Technical bid (online& hard copy)	22.05.2023																			

*Stu*

**\*Important Note\*: The locations as mentioned are tentative. No variation in scope of work due to change in these locations shall be considered by the Authority.**

Sl. No.	Location	District	NH	Chainage	Latitude Longitude	and Remarks	Module
<b>Proposed Locations for Toilet Complexes under jurisdiction of District Doda</b>							
1.	Kehlote Village	Doda	Goha Khellani	10+225 on exiting Goha Khellani road	Latitude- 33.123608 Long- 75.466321	Toilet proposed is adjacent to public park.	Module 1
2.	B/w Ganpat Bridge at PulDoda	Doda	NH-244	Km 36.280 on NH-244 (New Chainage)	Latitude- 33.134211 Long- 75.548628	Near Chinar Chowk	Module 2
3.	Batote	Ramban	NH-244	Km 4+000 on NH-244	Latitude- 33.105518 Long- 75.341904	Near Chakwa Nallah Popular for Drinking Water	Module 2
4.	Pul Doda	Doda	NH-244	Km 37.170 on NH-244 New Chainage	Latitude- 33.137622 Long- 75.557595	Near Pul Doda	Module 2
5.	Suigawari	Doda	NH-244	Km 44.770 on NH-244 New Chainage	Latitude- 33.126770 Long- 75.626782	Near Army Chowk	Module 2
6.	Kanderi Nallah	Doda	NH-244	Km 24+500 on NH-244	Latitude-33.113244 Long-75.410649	Market area of kanderi nallah	Module 1
7.	Prem Nagar	Doda	NH-244	Km. 52.100 on NH-244 New Chainage	Latitude- 33.156191 Long- 75.685867	Near Prem Nagar Town	Module 2
8.	Khellani	Doda	NH-244	Km 44+625 on NH-244	Latitude- 33.136973 Long-75.518222	On previous BRO camp	Module 2
9.	Thathri	Doda	NH-244	Km 62.980 on NH-244 New Chainage	Latitude- 33.145752 Long- 75.776619	New Thathri Town	Module 2
<b>Proposed Locations for Toilet Complexes under jurisdiction of District-Kishtwar</b>							
1.	Near Thatri-Kishtwar Check Post	Kishtwar	NH-244	Km. 80.800 on NH-244	Latitude- 33.162538 Long- 75.801352	Near Thatri Check Post	Module-01
2.	Trigam, Near Shalimar	Kishtwar	NH-244	Km. 95+700 on existing NH-244	Latitude- 33.259155 Long- 75.773881	Near market area in Shalimar	Module-01
3.	Sarthal	Kishtwar	NH-244	Km. 101+300 on Nh-244	Latitude- 33.284915 Long-75.767554	Before Kishtwar town.	Module-01
4.	Bhandarkot	Kishtwar	NH-244	Km. 121+500 on existing NH-244	Latitude -33.358468 Long- 75.734759	Near the Old Bhandarkot bridge with small market establishment.	Module-01

**Annexure-I**

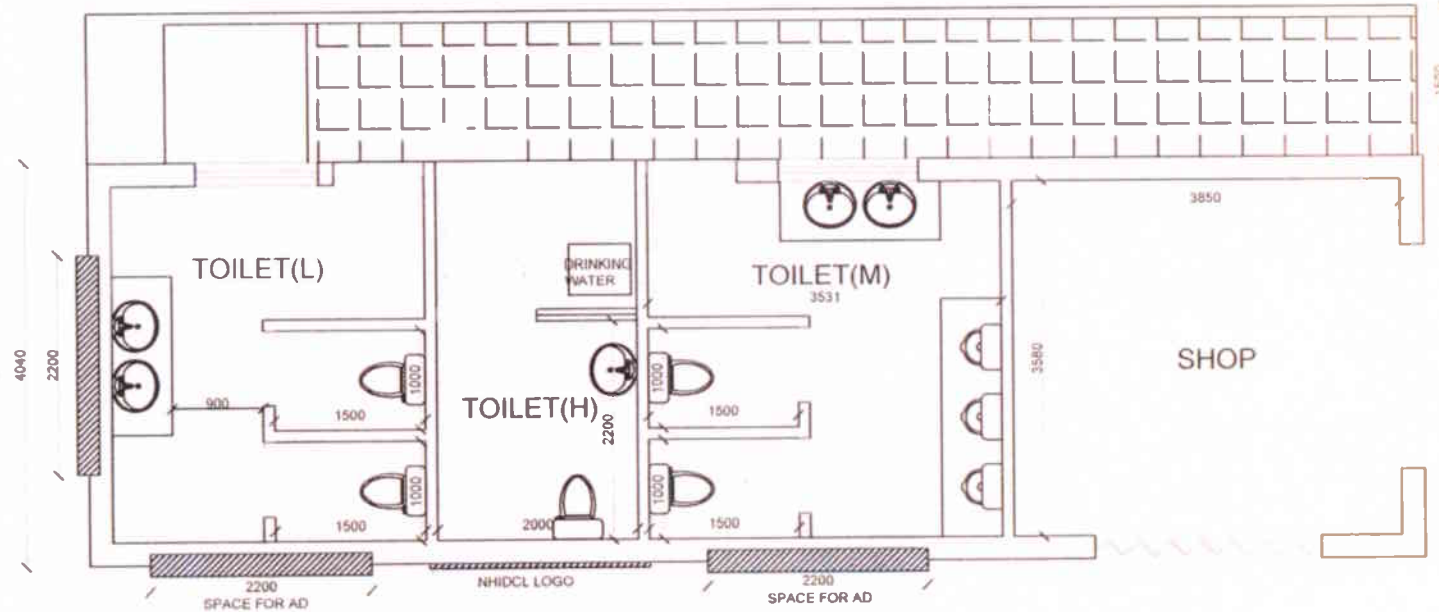
5.	Mulchiter, Mughal Maidan	Kishtwar	NH-244	Km. 126+350	Latitude- 33.386097 Long-75.701706	Adjacent to community hall	Module-01
6.	Chingam, Chatroo	Kishtwar	NH-244	Km. 148+000 on Nh-244	Latitude-33.485336 Long- 75.596798	Near market area, Chingam	Module-01
7.	Aloo Farm	Kishtwar	NH-244	Km. 173+000	Latitude-33°34'2" N Long- 75°32'56" E	Near Army Camp, Aloo Farm	Module-01
8.	In Between Aloo farm & Sinthan Top	Kishtwar	NH-244	Km. 184+000	Latitude- 33°34'59" Long- 75°32'21"	In Between Aloo farm & Sinthan Top	Module-01
9.	Sinthan Top	Kishtwar	NH-244	Km. 193+000	Latitude-33°33'40" N Long- 75°33'31" E	Sinthan Top, dist.-Kishtwar	Module-01

**Proposed Locations for Toilet Complexes under jurisdiction of District-Akhnor**

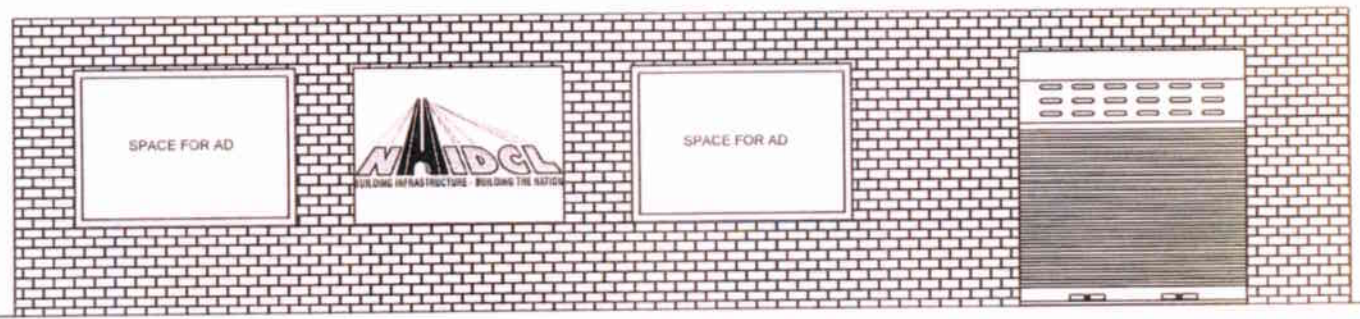
<b>Jammu-Akhnor Road (NH-144A)</b>									
Sl. No.	Village	District	NH	Location	Khasra No.	Quantum of Land		Status of land	Module
						K	M		
1.	Muthi	Jammu	144A	Near Shamshan Ghat	782/14	01	00	State Land	Module-01
2.	Raipur Domana	Jammu	144A	Near GHSS Domana	478	01	00	State Land	Module-01
3.	Mishriwala	Jammu	144A	Near Sain Palace	520	01	00	State Irrigation Land	Module-01
4.	Malpur	Jammu	144A	Near Police Post Sua No. 1	596	01	00	State Irrigation Land	Module-01
5.	Doomi	Jammu	144A	Main Chowk Doomi near Petrol Pump	80	01	00	State Irrigation Land	Module-01

<b>Chenani-Sudhmahadev Road (NH-244)</b>									
Sl. No.	Village	District	NH	Location	Khasra No.	Quantum of Land		Status of land	Module
						K	M		
1.	Mada	Udhampur	244	Land has been acquired for Chenani-Sudhmahadev road is vacant spot	1931	00	07	State Land	Module-01
2.	Basht	Udhampur	244	Land has been acquired for old Chenani-Sudhmahadev road and belongs to PWD deptt. Is vacant at spot	480/174	00	06	State Land	Module-01
3.	Sudhmahadev	Udhampur	244	Land has been recorded in the name of RDD deptt. And is vacant at spot	626/343	00	5 <sup>1/2</sup>	State Irrigation Land	Module-01
4.	Katwalt	Udhampur	244	Vacant at spot	37 min	00	5	State Irrigation Land	Module-01
5.	Chullyar	Udhampur	244	-	-	-	-	-	Module-01

PROPOSED PLAN (ALONG THE ROAD)



ROAD SIDE  
GROND FLOOR PLAN

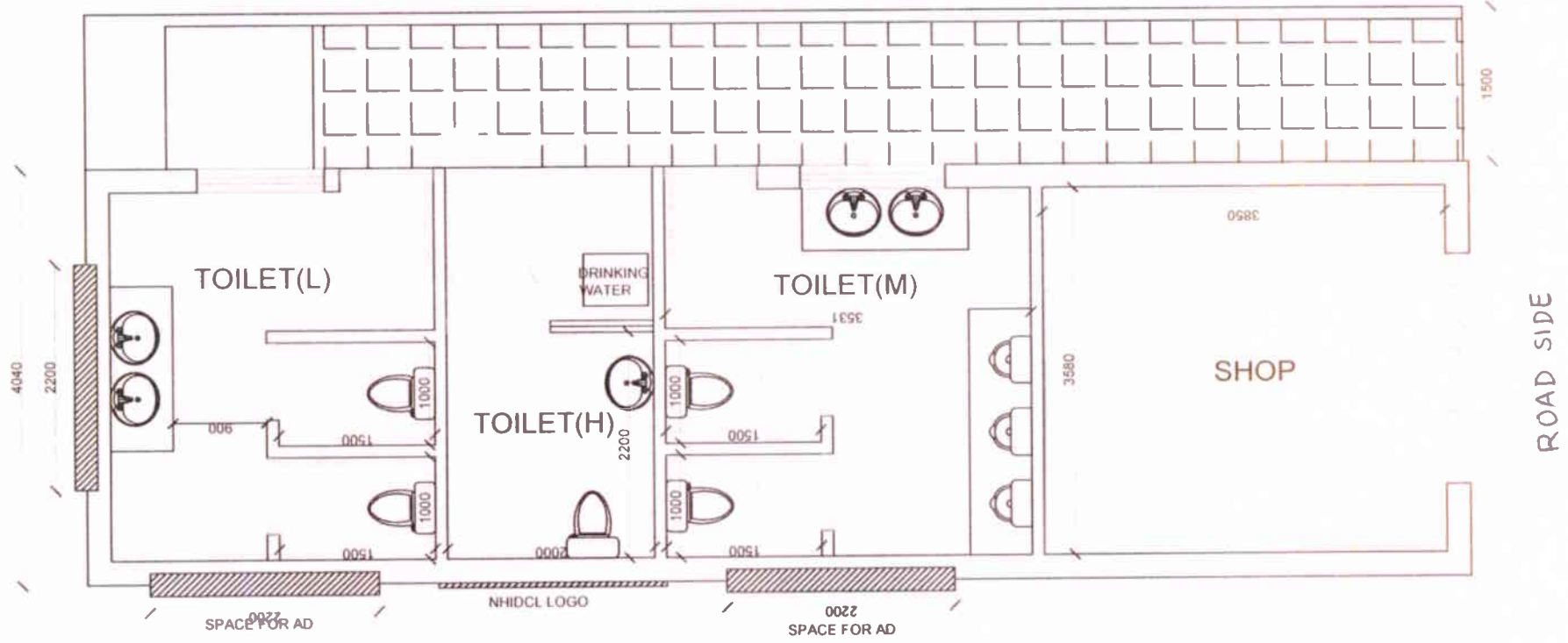


FRONT ELEVATION

18/03/21  
Issued by  
Ashish

Issued by  
18/03/21  
Bhishh

PROPOSED PLAN (PERPENDICULAR TO PCL)



GROND FLOOR PLAN