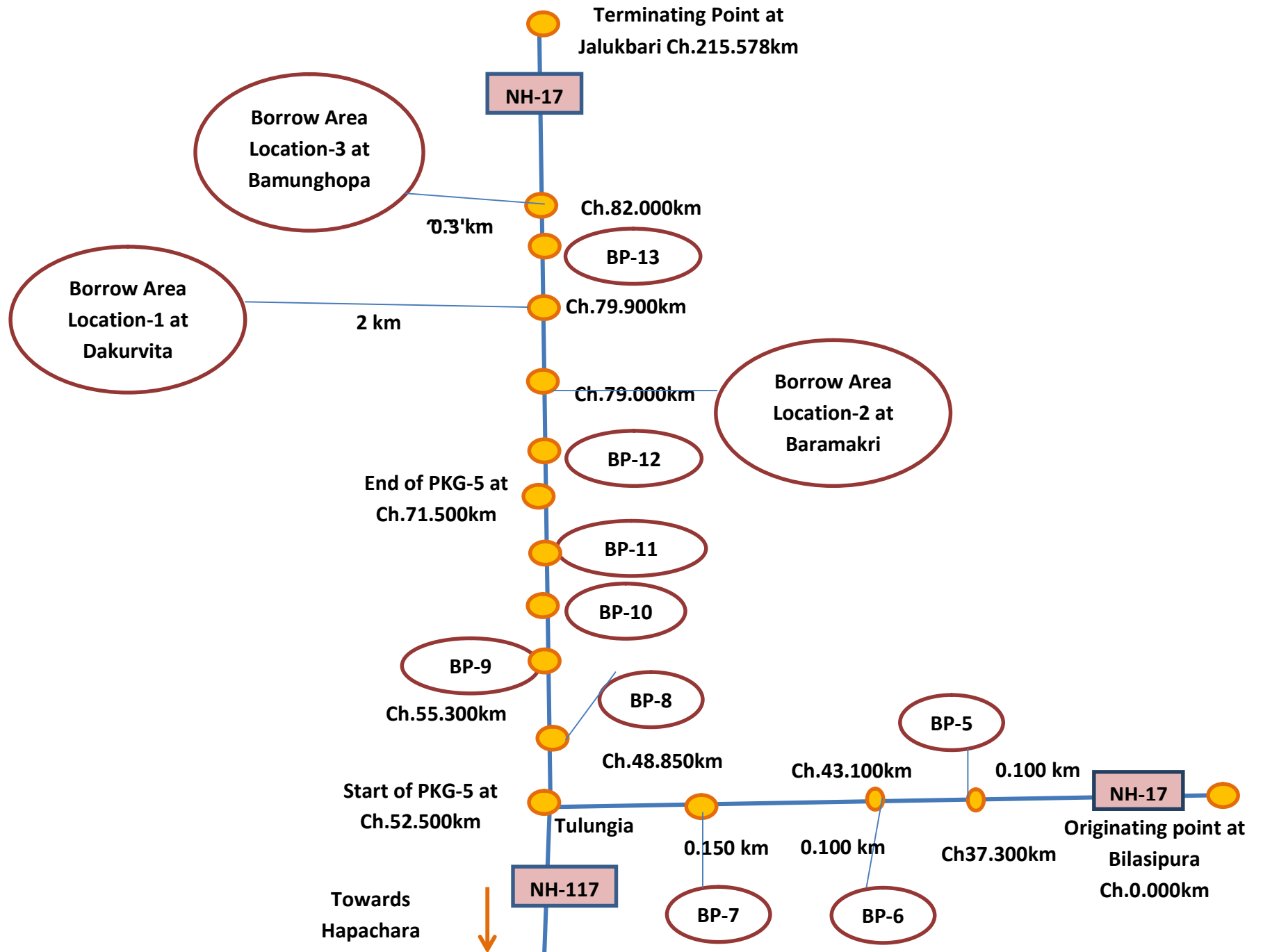


Report on Source of Material

SI No	Name of Material	Source of Material
1	Sand	Krishnai
2	Stone Metal	Kuklung (Near Rakhaldubi) Taklai (Near Amguri) Kanamakra (Near Chapaguri) Sonamukhi (Near Chapar)
3	Stone Boulder	
4	Stone Chips, Aggregate	
5	Moorum	Kuklung (Near Rakhaldubi)
6	Lime	Bongaigaon
7	Cement	Bongaigaon
8	Steel	Bongaigaon
9	Structural Steel	Bongaigaon
10	Tar, Bitumen	Bongaigaon
11	Bitumen Emulsion	Bongaigaon

Linear Diagram of Borrow Area Location



Photographs of Borrow Area Location for PKG-5



Borrow Area Location-1 at Dakurvita



Borrow Area Location-2 at Baramakri



Borrow Area Location-3 at Bamunghopa

Table-1:Details of Borrow Area Location



Sl. No	Borrow Area No	Chainage (Km)	Name of the Village	Details of Owner	Co-Ordinate	Area	No. of Sample Collected	Photographs
1	BP-05	37+300	Salbari	HimuChakra borty	E- 251149 N- 291535	(250mx 300m)	2	
2	BP-06	43+100	Khagarpur	Bhaskar Saikai -	E-255236 N- 2918978	(260mx 350m)	1	

Table-1:Details of Borrow Area Location



Sl. No	Borrow Area No	Chainage (Km)	Name of the Village	Details of Owner	Co-Ordinate	Area	No. of Sample Collected	Photographs
3	BP-07	48+850	North Salmara	Kailash Roy	E-260657 N- 2919147	(300mx 270m)	2	
4	BP-08	55+300	Dhouhati	Bharat ch. Ray	E- 263452 N-2916005	(270mx 280m)	2	

Table-1:Details of Borrow Area Location



Sl. No	Borrow Area No	Chainage (Km)	Name of the Village	Details of Owner	Co-Ordinate	Area	No. of Sample Collected	Photographs
5	BP-09	58+700	Singimari	Govt. land (Sub health centre)	E- 262774 N-2912641	(290mx 270m)	2	
6	BP-10	64+200	Chalantapara	Govt. land	E-259807 N-2907824	(280mx 280m)	2	

Table-1:Details of Borrow Area Location



Sl. No	Borrow Area No	Chainage (Km)	Name of the Village	Details of Owner	Co-Ordinate	Area	No. of Sample Collected	Photographs
7	BP-11	69+600	Joghighopa	NFR land	E- 257055 N- 2903135	(290mx 310m)	2	
8	BP-12	76+900	Makri	NFR land	E- 254689 N- 2896223	(300mx 260m)	2	

Table-1:Details of Borrow Area Location

Sl. No	Borrow Area No	Chainage (Km)	Name of the Village	Details of Owner	Co-Ordinate	Area	No. of Sample Collected	Photographs
9	BP-13	80+900	Solmari	Putu Mahajan	E- 257768 N- 2891077	(150mx 150m)	2	