

**National Highways & Infrastructure Development Corporation Limited**

राष्ट्रीय राजमार्ग एवं अवसंरचना विकास निगम लिमिटेड


**Regional Office- Jammu**

**Name of work:** Emergent works for filling of potholes with Cement Concrete and installation of protective Wire Mesh on the Chenab Bridge of 280 m length from Km 26.970 to Km 27.250 of Jammu Akhnoor road section of NH-144A in the UT of Jammu & Kashmir in the year 2020-21.

**Tender ID:** 2020\_NHIDC\_600158\_1

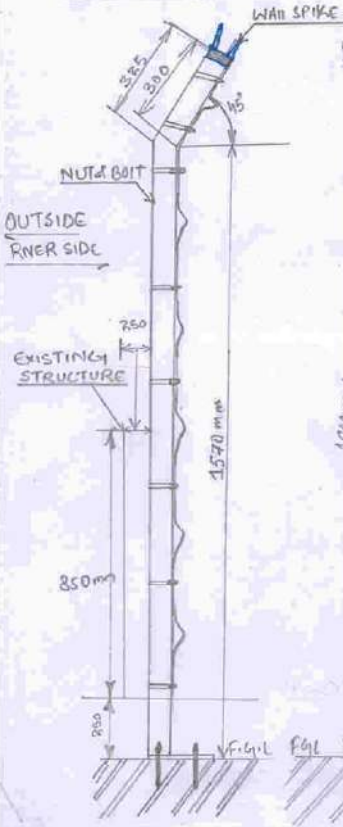
**Amendment-01**

Sr. No.	Clause	Existing Provision	Modified Provision
1	Section VI Scope of Work	The drawings and photographs pertaining to the subject work is given as below:	The drawings and photographs pertaining to the subject work is given as Annexure-I.

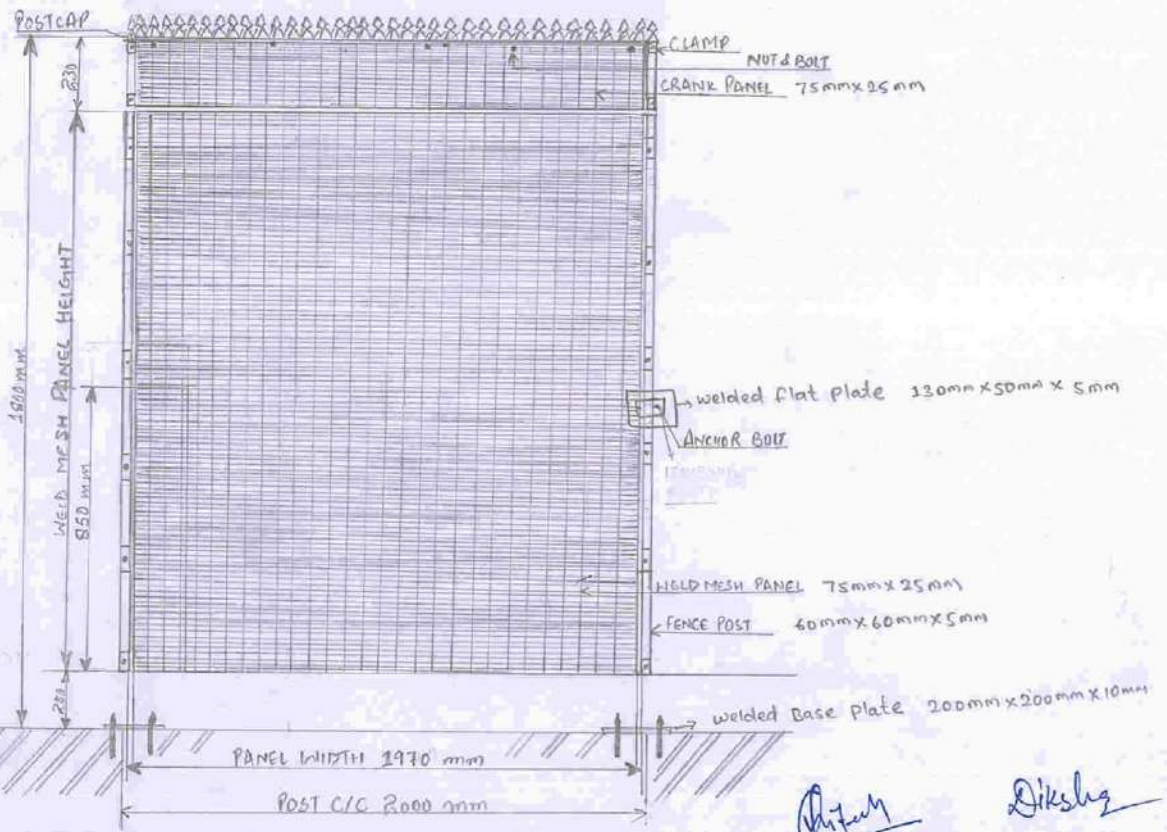
  
04/12/2020

ANNEXURE-I

SIDE VIEW




TYPICAL FENCE ELEVATION (ROAD SIDE)



*Antony*

*Dikshu*

FENCING WITH WELDED STEEL WIRE FABRIC ON MAJOR BRIDGE [EXISTING] Ch. 26+920



Diksha Chitkara

for Reference Purpose




Address  
Jammu  
Latitude  
Longitu  
Altitude  
Date : 10  
Note : C






Address : NH 144A, Jammu,  
Jammu, 181201.  
Latitude : 32°54'9"N  
Longitude : 74°45'47"E  
Altitude : 317.47 meters  
Date : 10/27/2020 12:46 PM



Address : NH 144A, Jammu,  
Jammu, 181201.  
Latitude : 32°54'9"N  
Longitude : 74°45'47"E  
Altitude : 317.47 meters  
Date : 10/27/2020 12:46 PM



Address : NH 144A, Jammu,  
Jammu, 181201.  
Latitude : 32°54'11"N  
Longitude : 74°45'45"E  
Altitude : 336.97 meters  
Date : 10/27/2020 12:44 PM



Address : NH 144A, Jammu,  
Jammu, 181201,  
Latitude : 32°54'12"N  
Longitude : 74°45'45"E  
Altitude : 336.97 meters  
Date : 10/27/2020 12:42 PM



Address : NH 144A, Jammu,  
Jammu, 181201,  
Latitude : 32°54'12"N  
Longitude : 74°45'44"E  
Altitude : 336.97 meters  
Date : 10/27/2020 12:42 PM