

Silchar-Vairengte Section of NH306 (Package-2: From Km 20+000 to Km 49+360)

Consultancy Services for preparation of DPR for development of Economic Corridors, Inter Corridors and Feeder Routes to improve the efficiency of freight movement in India under Bharatmala Pariyojna (Lot-1) (Package-III)
[Silchar-Vairengte (49.9 km), Vairengte-Sairang (111 km), Silchar-Jiribam (55 km)]

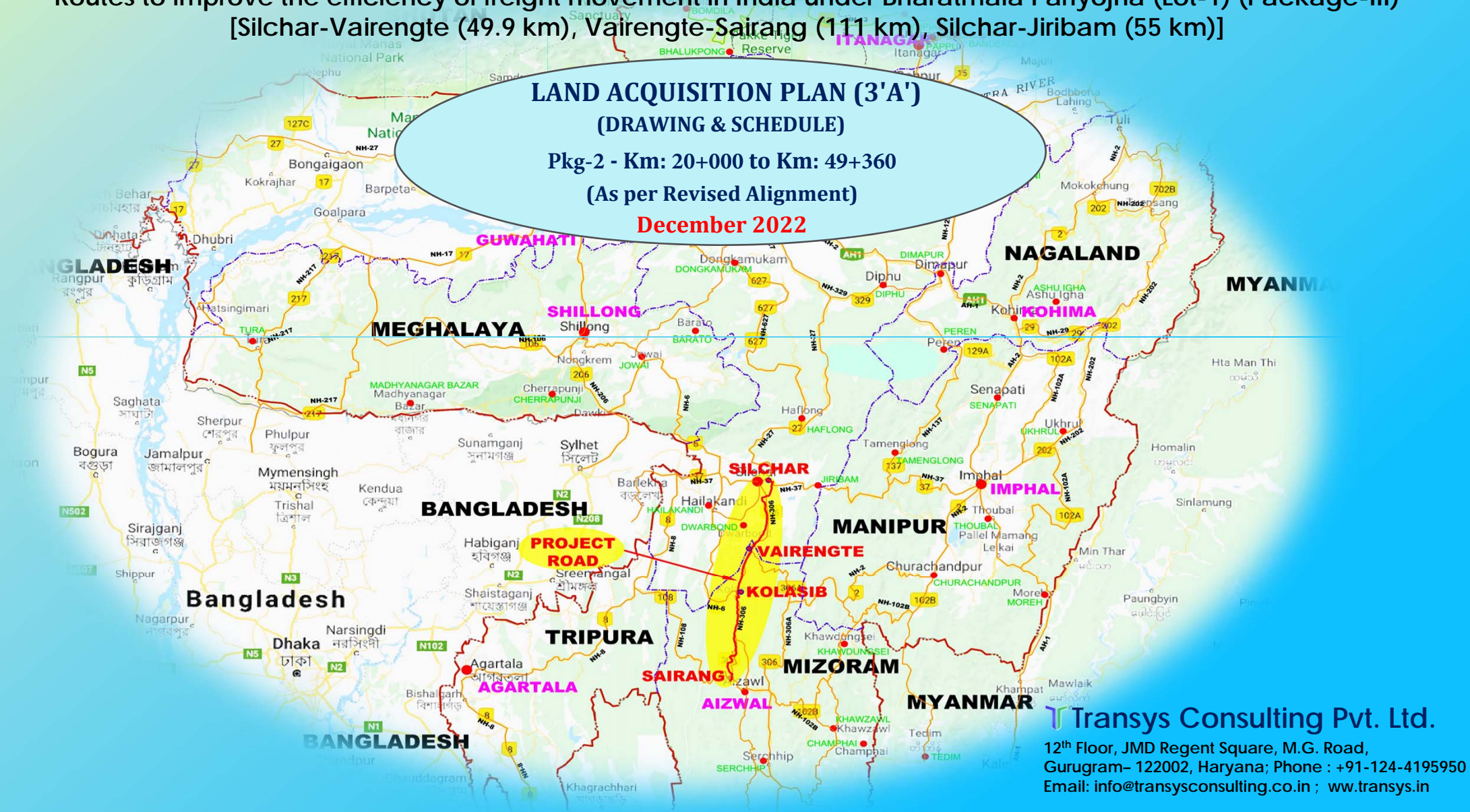
LAND ACQUISITION PLAN (3'A')

(DRAWING & SCHEDULE)

Pkg-2 - Km: 20+000 to Km: 49+360

(As per Revised Alignment)

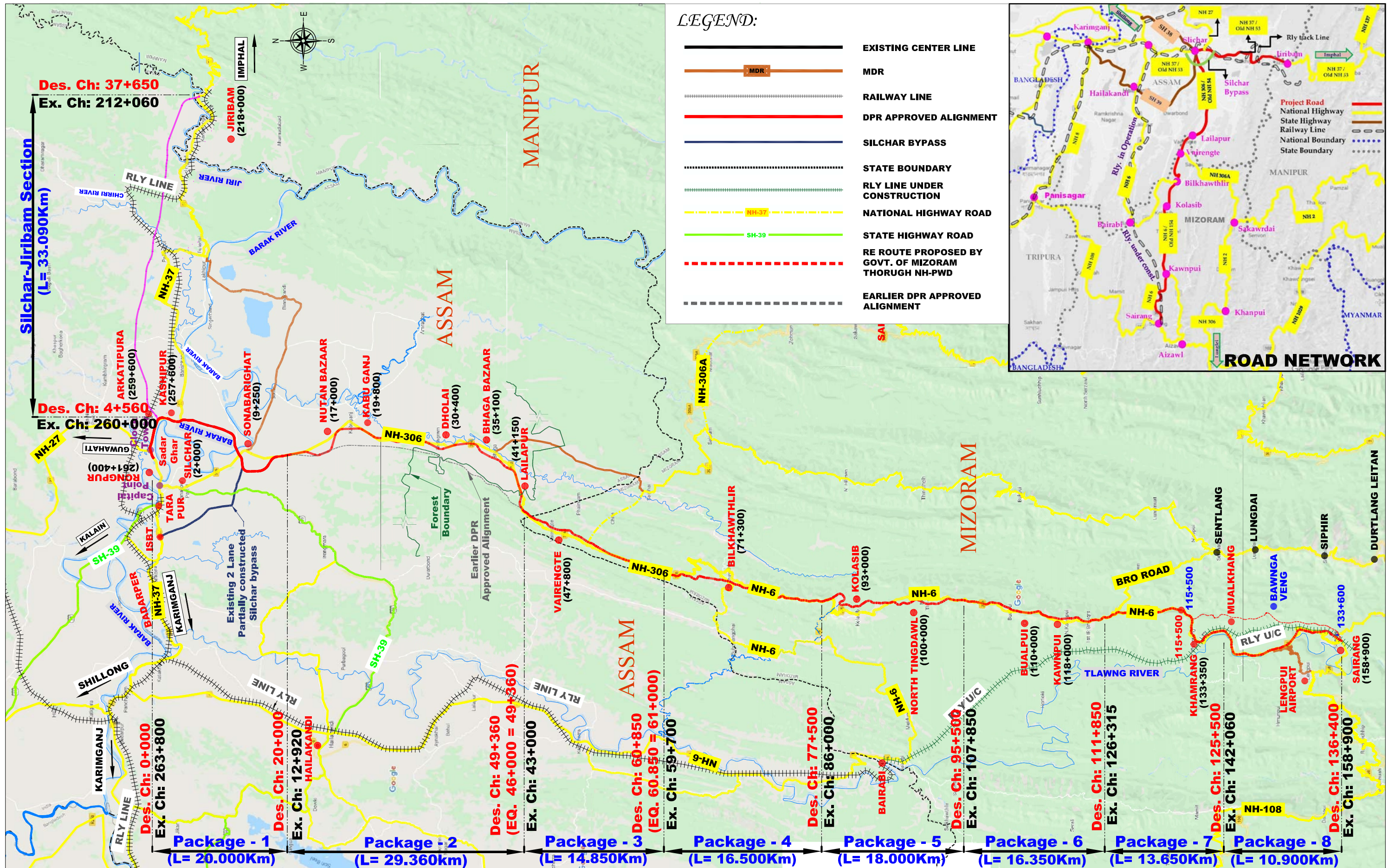
December 2022





LIST OF DRAWINGS

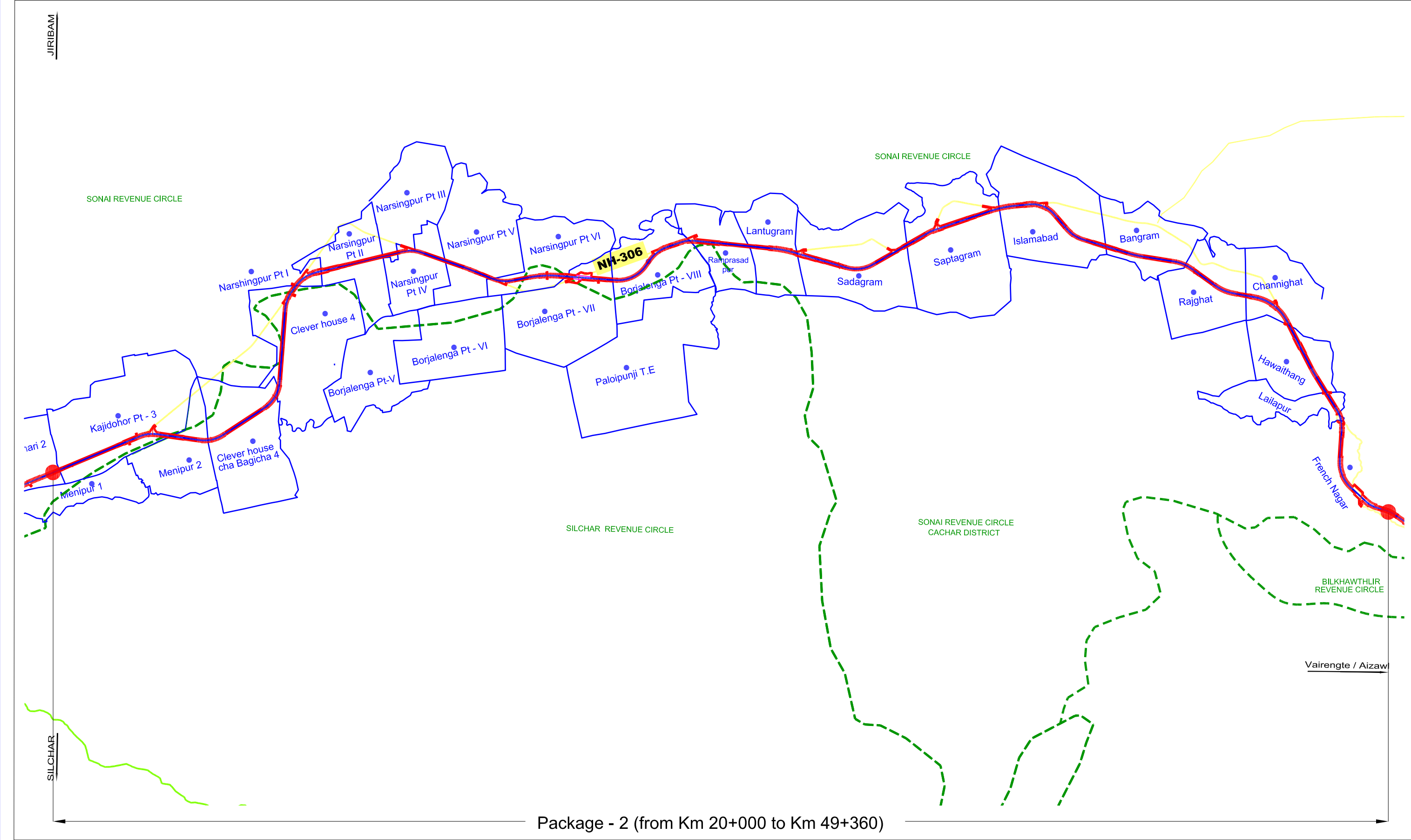
		GENERAL		
1.		List of Drawings		GEN 01
2.		Key Map		GEN 02 - 04
3.		LA Schedule		LAP 1 - 18
		LAND PLAN @ 1:4000 SCALE		
SL. NO.	DISTRICT	TEHSIL	VILLAGE NAME	DRG. NO.
4.	Cachar	Sonai	Dhanehari Pt II, Kajidahar Pt III & Menipur Pt II	LAP 01
		Sonai & Silchar	Menipur Pt II, Clever House Cha Bagicha Pt IV & Clever House Pt IV	LAP 02
		Silchar	Clever House Pt IV, Narshingpur Pt II & Narshingpur Pt III	LAP 03
		Silchar	Narshingpur Pt III, Narshingpur Pt IV, Narshingpur Pt V & Narshingpur Pt VI	LAP 04
		Silchar & Sonai	Narshingpur Pt VI, Barjalenga Pt VII, Barjalenga Pt VIII & Ramprasadpur	LAP 05
		Sonai	Ramprasadpur, Lantugram & Sadagram	LAP 06
		Sonai	Sadagram, Saptagram & Islamabad	LAP 07
		Sonai	Islamabad & Bangram	LAP 08
		Sonai	Bangram, Rajghat, Channighat & Hawaithang	LAP 09
		Sonai	Hawaithang, Lailapur & French Nagar	LAP 10
		Sonai	French Nagar	LAP 11

Index Map



Rev.	Date	Description	<div>Authority:</div> <div></div> <div>National Highways & Infrastructure Development Corporation Ltd.</div> <div>(Ministry of Road Transport & Highways)</div>	<div>Design Consultants:</div> <div></div> <div>Transys Consulting Pvt. Ltd.</div> <div>001-004, Raheja chambers, No.12, Museum Road, Bengaluru-560001; Tel: 080-41461995; email: transys_bkr@transysconsulting.co.in</div>	<div>Project:</div> <div>Silchar - Valrengte - Salrang Section of NH306</div> <div>Package-2 (from Km 20+000 to Km 49+360)</div> <div>Consultancy Services for preparation of DPR for development of Economic Corridors, Inter Corridors, and Feeder Routes to improve the efficiency of freight movement in India under Bharatmala Pariyojna (Lot-I) (Package-II)</div>	DRAWN BY	ROOPA	<div>LAND ACQUISITION PLAN (3'A)</div>	Title: INDEX MAP				
R1	22-12-2022	LAND ACQUISITION PLAN (3'A) (As per Revised Alignment)				DESIGNED BY	ROJALEEN		Size	Scale	Drg. No	R&T: R1	
						CHECKED BY	VIDYA SAGAR			A3	NTS		Transys-NH306-GEN-02
						APPROVED BY	SANJEEV						
								Date: Dec, 2022					

VILLAGE WISE : KEY PLAN



LEGEND : Project Road : Existing Road: Tehsil Boundary: Tehsil Name: SILCHAR Village Boundary: Village Name: ● SILCHAR Assam State Border:

Rev.	Date	Description
R1	22-12-2022	LAND ACQUISITION PLAN (3'A') (As per Revised Allingment)

Authority:

**National Highways & Infrastructure Development Corporation Ltd.**
(Ministry of Road Transport & Highways)

Design Consultants:

**Transys Consulting Pvt. Ltd.**
001-004, Raheja chambers, No.12, Museum Road, Bengaluru-560001; Tel: 080-41461995; email: transys_blr@transysconsulting.co.in

Project:

Silchar-Vairengte Section of NH306
Package-2 (from Km 20+000 to Km 49+360)
Consultancy Services for preparation of DPR for development of Economic Corridors, Inter Corridors, and Feeder Routes to Improve the efficiency of freight movement in India under Bharatmala Pariyojna (Lot-1) (Package-II)

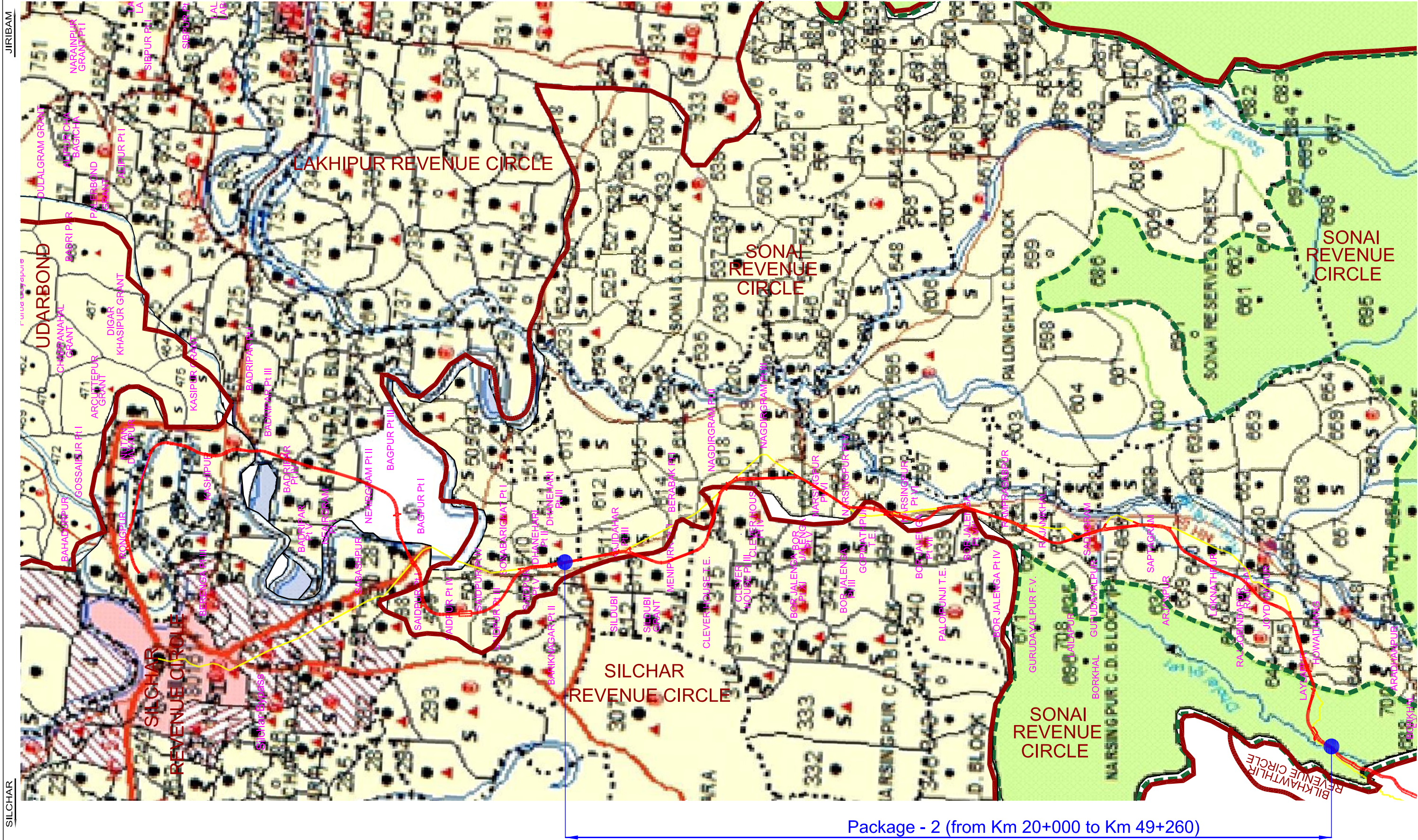
DRAWN BY	ROOPA
DESIGNED BY	ROJALEEN
CHECKED BY	VIDYA SAGAR
APPROVED BY	SANJEEV

LAND ACQUISITION PLAN (3'A')

Date: Dec, 2022

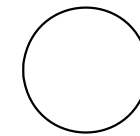
Title: Village wise: Key Plan (As per Revised Alignment)			
Size	Scale	Drg. No	Rev: R1
A3	NTS	Transsys-NH306-GEN-03	

TEHSIL WISE : KEY PLAN



LEGEND: Project Road : Existing Road : Tehsil Boundary: Tehsil Name: SILCHAR Forest Boundary: Village Boundary: Village Name: SILCHAR River/Nala: Vairengte / Aizawl

Rev.	Date	Description	Authority:	Design Consultants:	Project:	DRAWN BY	DESIGNED BY	CHECKED BY	APPROVED BY	LAND ACQUISITION PLAN ('3A')	Title: TEHSIL WISE : KEY PLAN (As per Revised Allignment)			Rev:
											Size	Scale	Drq. No	
R1	22-12-2022	LAND ACQUISITION PLAN ('3A') (As per Revised Allignment)	National Highways & Infrastructure Development Corporation Ltd. (Ministry of Road Transport & Highways)	Transsys Consulting Pvt. Ltd. 001-004, Raheja chambers, No.12, Museum Road, Bengaluru-560001; Tel: 080-41461995; email: transsys_blr@transsysconsulting.co.in	Silchar to Vairengte Section of NH306 Package-2 (from Km 20+000 to Km 49+360) Consultancy Services for preparation of DPR for development of Economic Corridors, Inter Corridors, and Feeder Routes to improve the efficiency of freight movement in India under Bharatmala Pariyojna (Lot-1) (Package-III)	ROOPA	ROJALEEN	VIDYA SAGAR	SANJEEV	Date: Dec, 2022	A3	1:75,000	Transsys-NH306-GEN-04	R1



LAND ACQUISITION SCHEDULE

LAND ACQUISTION SCHEDULE (3'A') NOTIFICATION

Sl. no.	Name of District	Name of Taluk/Tehsil	Name of Village	Survey Number	Type of Land	Nature of Land	Area to be Acquired in ha.
1	Cachar	Sonai	Dhanehari Pt II	636	Private	Dry/Wet	0.0164
2	Cachar	Sonai	Dhanehari Pt II	638	Private	Dry/Wet	0.0418
3	Cachar	Sonai	Dhanehari Pt II	639	Private	Dry/Wet	0.0403
4	Cachar	Sonai	Dhanehari Pt II	640	Private	Dry/Wet	0.0155
5	Cachar	Sonai	Dhanehari Pt II	641	Private	Dry/Wet	0.0120
6	Cachar	Sonai	Dhanehari Pt II	663	Private	Dry/Wet	0.1123
7	Cachar	Sonai	Dhanehari Pt II	642	Private	Dry/Wet	0.1087
8	Cachar	Sonai	Kajidahar Pt III	1	Private	Dry/Wet	0.0334
9	Cachar	Sonai	Kajidahar Pt III	2	Private	Dry/Wet	0.0517
10	Cachar	Sonai	Kajidahar Pt III	4	Private	Dry/Wet	0.0144
11	Cachar	Sonai	Kajidahar Pt III	5	Private	Dry/Wet	0.0088
12	Cachar	Sonai	Kajidahar Pt III	6	Private	Dry/Wet	0.0085
13	Cachar	Sonai	Kajidahar Pt III	7	Private	Dry/Wet	0.0129
14	Cachar	Sonai	Kajidahar Pt III	8	Private	Dry/Wet	0.0242
15	Cachar	Sonai	Kajidahar Pt III	9	Private	Dry/Wet	0.0412
16	Cachar	Sonai	Kajidahar Pt III	10	Private	Dry/Wet	0.0200
17	Cachar	Sonai	Kajidahar Pt III	11	Private	Dry/Wet	0.0215
18	Cachar	Sonai	Kajidahar Pt III	12	Private	Dry/Wet	0.0199
19	Cachar	Sonai	Kajidahar Pt III	13	Private	Dry/Wet	0.0379
20	Cachar	Sonai	Kajidahar Pt III	14	Private	Dry/Wet	0.0373
21	Cachar	Sonai	Kajidahar Pt III	15	Private	Dry/Wet	0.0430
22	Cachar	Sonai	Kajidahar Pt III	16	Private	Dry/Wet	0.0398
23	Cachar	Sonai	Kajidahar Pt III	17	Private	Dry/Wet	0.0476
24	Cachar	Sonai	Kajidahar Pt III	18	Private	Dry/Wet	0.0339
25	Cachar	Sonai	Kajidahar Pt III	20	Private	Dry/Wet	0.0527
26	Cachar	Sonai	Kajidahar Pt III	23	Private	Dry/Wet	0.0538
27	Cachar	Sonai	Kajidahar Pt III	30	Private	Dry/Wet	0.0270
28	Cachar	Sonai	Kajidahar Pt III	31	Private	Dry/Wet	0.0567
29	Cachar	Sonai	Kajidahar Pt III	32	Private	Dry/Wet	0.0361
30	Cachar	Sonai	Kajidahar Pt III	34	Private	Dry/Wet	0.0222
31	Cachar	Sonai	Kajidahar Pt III	35	Private	Dry/Wet	0.0215
32	Cachar	Sonai	Kajidahar Pt III	37	Private	Dry/Wet	0.0207
33	Cachar	Sonai	Kajidahar Pt III	36	Private	Dry/Wet	0.0084
34	Cachar	Sonai	Kajidahar Pt III	38	Private	Dry/Wet	0.0529
35	Cachar	Sonai	Kajidahar Pt III	39	Private	Dry/Wet	0.0141
36	Cachar	Sonai	Kajidahar Pt III	40	Private	Dry/Wet	0.0389
37	Cachar	Sonai	Kajidahar Pt III	41	Private	Dry/Wet	0.0788
38	Cachar	Sonai	Kajidahar Pt III	42	Private	Dry/Wet	0.1409
39	Cachar	Sonai	Kajidahar Pt III	43	Private	Dry/Wet	0.0274

Sl. no.	Name of District	Name of Taluk/Tehsil	Name of Village	Survey Number	Type of Land	Nature of Land	Area to be Acquired in ha.
40	Cachar	Sonai	Kajidahar Pt III	44	Private	Dry/Wet	0.1034
41	Cachar	Sonai	Kajidahar Pt III	45	Private	Dry/Wet	0.3437
42	Cachar	Sonai	Kajidahar Pt III	46	Private	Dry/Wet	0.1865
43	Cachar	Sonai	Kajidahar Pt III	48	Private	Dry/Wet	0.2592
44	Cachar	Sonai	Kajidahar Pt III	49	Private	Dry/Wet	0.3359
45	Cachar	Sonai	Kajidahar Pt III	52	Private	Dry/Wet	1.7656
46	Cachar	Sonai	Kajidahar Pt III	353	Private	Dry/Wet	0.1143
47	Cachar	Sonai	Kajidahar Pt III	352	Private	Dry/Wet	0.0055
48	Cachar	Sonai	Kajidahar Pt III	351	Private	Dry/Wet	0.0262
49	Cachar	Sonai	Kajidahar Pt III	346	Private	Dry/Wet	0.0203
50	Cachar	Sonai	Kajidahar Pt III	345	Private	Dry/Wet	0.0236
51	Cachar	Sonai	Kajidahar Pt III	342	Private	Dry/Wet	0.0328
52	Cachar	Sonai	Kajidahar Pt III	341	Private	Dry/Wet	0.0108
53	Cachar	Sonai	Kajidahar Pt III	340	Private	Dry/Wet	0.0226
54	Cachar	Sonai	Kajidahar Pt III	336	Private	Dry/Wet	0.0199
55	Cachar	Sonai	Kajidahar Pt III	335	Private	Dry/Wet	0.0247
56	Cachar	Sonai	Kajidahar Pt III	334	Private	Dry/Wet	0.0247
57	Cachar	Sonai	Kajidahar Pt III	329	Private	Dry/Wet	0.0252
58	Cachar	Sonai	Kajidahar Pt III	328	Private	Dry/Wet	0.0342
59	Cachar	Sonai	Kajidahar Pt III	325	Private	Dry/Wet	0.0095
60	Cachar	Sonai	Kajidahar Pt III	327	Private	Dry/Wet	0.0228
61	Cachar	Sonai	Kajidahar Pt III	317	Private	Dry/Wet	0.0280
62	Cachar	Sonai	Kajidahar Pt III	316	Private	Dry/Wet	0.0587
63	Cachar	Sonai	Kajidahar Pt III	310	Private	Dry/Wet	0.0504
64	Cachar	Sonai	Kajidahar Pt III	309	Private	Dry/Wet	0.0521
65	Cachar	Sonai	Kajidahar Pt III	301	Private	Dry/Wet	0.0479
66	Cachar	Sonai	Kajidahar Pt III	302	Private	Dry/Wet	0.0515
67	Cachar	Sonai	Kajidahar Pt III	19	Private	Dry/Wet	0.0361
68	Cachar	Sonai	Kajidahar Pt III	295	Private	Dry/Wet	0.0550
69	Cachar	Sonai	Kajidahar Pt III	291	Private	Dry/Wet	0.0595
70	Cachar	Sonai	Kajidahar Pt III	293	Private	Dry/Wet	0.0338
71	Cachar	Sonai	Kajidahar Pt III	289	Private	Dry/Wet	0.1090
72	Cachar	Sonai	Kajidahar Pt III	287	Private	Dry/Wet	0.0245
73	Cachar	Sonai	Kajidahar Pt III	286	Private	Dry/Wet	0.0272
74	Cachar	Sonai	Kajidahar Pt III	285	Private	Dry/Wet	0.0234
75	Cachar	Sonai	Kajidahar Pt III	283	Private	Dry/Wet	0.0102
76	Cachar	Sonai	Kajidahar Pt III	284	Private	Dry/Wet	0.0305
77	Cachar	Sonai	Kajidahar Pt III	273	Private	Dry/Wet	0.0595
78	Cachar	Sonai	Kajidahar Pt III	272	Private	Dry/Wet	0.0492

Rev.	Date	Description	Authority:	Design Consultants:	Project:	DRAWN BY:	ROOPA	LAND ACQUISITION PLAN (3'A') Date: Dec. 2022	Title: Land Acquisition Schedule (As per Revised Alignment)			
R1	22-12-2022	LAND ACQUISITION PLAN (3'A') (As per Revised Alignment)	 National Highways & Infrastructure Development Corporation Ltd. (Ministry of Road Transport & Highways)	 Transys Consulting Pvt. Ltd. 001-004, Rajshree Chambers, No.12, Museum Road, Bangalore-560001; Tel: 080-41461995; email: transys_mh@transysconsulting.co.in	Consultancy Services for preparation of DPR for development of Economic Corridors, Inter Corridors, and Feeder Routes to improve the efficiency of freight movement in India under Bharatmala Pariyojna (Lot-1) (Package-III)	DESIGNED BY:	ROJALEEN		Size	Scale	Dwg. No	RFP:
		CHECKED BY:				VIDYA SAGAR	APPROVED BY:					
											A3	1:4000

LAND ACQUISTION SCHEDULE (3'A') NOTIFICATION

Sl. no.	Name of District	Name of Taluk/Tehsil	Name of Village	Survey Number	Type of Land	Nature of Land	Area to be Acquired in ha.
79	Cachar	Sonai	Kajidahar Pt III	268	Private	Dry/Wet	0.1109
80	Cachar	Sonai	Kajidahar Pt III	267	Private	Dry/Wet	0.1698
81	Cachar	Sonai	Kajidahar Pt III	255	Private	Dry/Wet	0.2708
82	Cachar	Sonai	Kajidahar Pt III	254	Private	Dry/Wet	0.1418
83	Cachar	Sonai	Kajidahar Pt III	253	Private	Dry/Wet	0.0061
84	Cachar	Sonai	Kajidahar Pt III	246	Private	Dry/Wet	0.0070
85	Cachar	Sonai	Kajidahar Pt III	241	Private	Dry/Wet	0.2018
86	Cachar	Sonai	Kajidahar Pt III	234	Private	Dry/Wet	0.2588
87	Cachar	Sonai	Kajidahar Pt III	233	Private	Dry/Wet	0.0327
88	Cachar	Sonai	Kajidahar Pt III	206	Private	Dry/Wet	0.0390
89	Cachar	Sonai	Kajidahar Pt III	54	Private	Dry/Wet	0.5388
90	Cachar	Sonai	Kajidahar Pt III	55	Private	Dry/Wet	0.0333
91	Cachar	Sonai	Kajidahar Pt III	57	Private	Dry/Wet	0.2758
92	Cachar	Sonai	Kajidahar Pt III	59	Private	Dry/Wet	0.4599
93	Cachar	Sonai	Kajidahar Pt III	66	Private	Dry/Wet	0.2018
94	Cachar	Sonai	Menipur Pt II	96	Private	Dry/Wet	0.0108
95	Cachar	Sonai	Menipur Pt II	156	Private	Dry/Wet	2.4030
96	Cachar	Sonai	Menipur Pt II	157	Private	Dry/Wet	0.4731
97	Cachar	Sonai	Menipur Pt II	161	Private	Dry/Wet	0.5204
98	Cachar	Silchar	Clever House Cha Bagicha Pt IV	411	Private	Dry/Wet	0.3197
99	Cachar	Silchar	Clever House Cha Bagicha Pt IV	530	Private	Dry/Wet	6.9969
100	Cachar	Silchar	Clever House Cha Bagicha Pt IV	526	Private	Dry/Wet	0.2136
101	Cachar	Silchar	Clever House Cha Bagicha Pt IV	535	Private	Dry/Wet	0.0310
102	Cachar	Silchar	Clever House Cha Bagicha Pt IV	538	Private	Dry/Wet	0.0389
103	Cachar	Silchar	Clever House Cha Bagicha Pt IV	542	Private	Dry/Wet	1.1181
104	Cachar	Silchar	Clever House Cha Bagicha Pt IV	399	Private	Dry/Wet	0.0112
105	Cachar	Silchar	Clever House Pt IV	12	Private	Dry/Wet	0.1366
106	Cachar	Silchar	Clever House Pt IV	11	Private	Dry/Wet	0.0010
107	Cachar	Silchar	Clever House Pt IV	10	Private	Dry/Wet	0.0005
108	Cachar	Silchar	Clever House Pt IV	15	Private	Dry/Wet	0.0718
109	Cachar	Silchar	Clever House Pt IV	46	Private	Dry/Wet	0.1782
110	Cachar	Silchar	Clever House Pt IV	47	Private	Dry/Wet	0.1385

Sl. no.	Name of District	Name of Taluk/Tehsil	Name of Village	Survey Number	Type of Land	Nature of Land	Area to be Acquired in ha.
111	Cachar	Silchar	Clever House Pt IV	48	Private	Dry/Wet	0.0189
112	Cachar	Silchar	Clever House Pt IV	560	Private	Dry/Wet	0.1946
113	Cachar	Silchar	Clever House Pt IV	14	Private	Dry/Wet	0.0710
114	Cachar	Silchar	Clever House Pt IV	359	Private	Dry/Wet	0.1069
115	Cachar	Silchar	Clever House Pt IV	361	Private	Dry/Wet	0.0203
116	Cachar	Silchar	Clever House Pt IV	360	Private	Dry/Wet	0.0654
117	Cachar	Silchar	Clever House Pt IV	155	Private	Dry/Wet	0.0648
118	Cachar	Silchar	Clever House Pt IV	362	Private	Dry/Wet	0.0569
119	Cachar	Silchar	Clever House Pt IV	2061	Private	Dry/Wet	0.1998
120	Cachar	Silchar	Clever House Pt IV	364	Private	Dry/Wet	0.0873
121	Cachar	Silchar	Clever House Pt IV	366	Private	Dry/Wet	0.1007
122	Cachar	Silchar	Clever House Pt IV	367	Private	Dry/Wet	0.0760
123	Cachar	Silchar	Clever House Pt IV	369	Private	Dry/Wet	0.2270
124	Cachar	Silchar	Clever House Pt IV	418	Private	Dry/Wet	0.0867
125	Cachar	Silchar	Clever House Pt IV	419	Private	Dry/Wet	0.0376
126	Cachar	Silchar	Clever House Pt IV	420	Private	Dry/Wet	0.0266
127	Cachar	Silchar	Clever House Pt IV	422	Private	Dry/Wet	0.0584
128	Cachar	Silchar	Clever House Pt IV	424	Private	Dry/Wet	0.0931
129	Cachar	Silchar	Clever House Pt IV	425	Private	Dry/Wet	0.0640
130	Cachar	Silchar	Clever House Pt IV	426	Private	Dry/Wet	0.3086
131	Cachar	Silchar	Clever House Pt IV	428	Private	Dry/Wet	0.1010
132	Cachar	Silchar	Clever House Pt IV	429	Private	Dry/Wet	0.0610
133	Cachar	Silchar	Clever House Pt IV	431	Private	Dry/Wet	0.0818
134	Cachar	Silchar	Clever House Pt IV	432	Private	Dry/Wet	0.0955
135	Cachar	Silchar	Clever House Pt IV	433	Private	Dry/Wet	0.0700
136	Cachar	Silchar	Clever House Pt IV	440	Private	Dry/Wet	0.2409
137	Cachar	Silchar	Clever House Pt IV	441	Private	Dry/Wet	0.2304
138	Cachar	Silchar	Clever House Pt IV	445	Private	Dry/Wet	0.1324
139	Cachar	Silchar	Clever House Pt IV	446	Private	Dry/Wet	0.1667
140	Cachar	Silchar	Clever House Pt IV	855	Private	Dry/Wet	0.1739
141	Cachar	Silchar	Clever House Pt IV	843	Private	Dry/Wet	0.1053
142	Cachar	Silchar	Clever House Pt IV	842	Private	Dry/Wet	0.1033
143	Cachar	Silchar	Clever House Pt IV	831	Private	Dry/Wet	0.0893
144	Cachar	Silchar	Clever House Pt IV	830	Private	Dry/Wet	0.1320
145	Cachar	Silchar	Clever House Pt IV	829	Private	Dry/Wet	0.0089
146	Cachar	Silchar	Clever House Pt IV	822	Private	Dry/Wet	0.0725
147	Cachar	Silchar	Clever House Pt IV	821	Private	Dry/Wet	0.0631
148	Cachar	Silchar	Clever House Pt IV	814	Private	Dry/Wet	0.1367
149	Cachar	Silchar	Clever House Pt IV	812	Private	Dry/Wet	0.0114

Rev.	Date	Description	Authority:	Design Consultants:	Project:	DRAWN BY	ROOPA	LAND ACQUISITION PLAN (3'A') Date: Dec. 2022	Title: Land Acquisition Schedule (As per Revised Alignment)			
R1	22-12-2022	LAND ACQUISITION PLAN (3'A') (As per Revised Alignment)	 National Highways & Infrastructure Development Corporation Ltd. (Ministry of Road Transport & Highways)	 Transys Consulting Pvt. Ltd. 001-004, Rajshree Chambers, No.12, Museum Road, Bangalore-560001; Tel: 080-41461995; email: transys_hr@transysconsulting.co.in	Consultancy Services for preparation of DPR for development of Economic Corridors, Inter Corridors, and Feeder Routes to improve the efficiency of freight movement in India under Bharatmala Pariyojna (Lot-1) (Package-III)	DESIGNED BY	ROJALEEN		Size	Scale	Dwg. No	RFP: R1
		CHECKED BY				VIDYA SAGAR						
		APPROVED BY				SANJEEV						

LAND ACQUISTION SCHEDULE (3'A') NOTIFICATION

Sl. no.	Name of District	Name of Taluk/Tehsil	Name of Village	Survey Number	Type of Land	Nature of Land	Area to be Acquired in ha.
150	Cachar	Silchar	Clever House Pt IV	813	Private	Dry/Wet	0.0866
151	Cachar	Silchar	Clever House Pt IV	807	Private	Dry/Wet	0.0716
152	Cachar	Silchar	Clever House Pt IV	804	Private	Dry/Wet	0.0885
153	Cachar	Silchar	Clever House Pt IV	799	Private	Dry/Wet	0.0788
154	Cachar	Silchar	Clever House Pt IV	796	Private	Dry/Wet	0.0953
155	Cachar	Silchar	Clever House Pt IV	791	Private	Dry/Wet	0.0704
156	Cachar	Silchar	Clever House Pt IV	789	Private	Dry/Wet	0.0632
157	Cachar	Silchar	Clever House Pt IV	788	Private	Dry/Wet	0.0669
158	Cachar	Silchar	Clever House Pt IV	780	Private	Dry/Wet	0.0654
159	Cachar	Silchar	Clever House Pt IV	781	Private	Dry/Wet	0.0476
160	Cachar	Silchar	Clever House Pt IV	778	Private	Dry/Wet	0.0833
161	Cachar	Silchar	Clever House Pt IV	771	Private	Dry/Wet	0.0770
162	Cachar	Silchar	Clever House Pt IV	760	Private	Dry/Wet	0.1179
163	Cachar	Silchar	Clever House Pt IV	758	Private	Dry/Wet	0.2708
164	Cachar	Silchar	Clever House Pt IV	755	Private	Dry/Wet	0.1055
165	Cachar	Silchar	Clever House Pt IV	756	Private	Dry/Wet	0.0163
166	Cachar	Silchar	Clever House Pt IV	745	Private	Dry/Wet	0.0537
167	Cachar	Silchar	Clever House Pt IV	744	Private	Dry/Wet	0.0206
168	Cachar	Silchar	Clever House Pt IV	743	Private	Dry/Wet	0.0680
169	Cachar	Silchar	Clever House Pt IV	722	Private	Dry/Wet	0.0627
170	Cachar	Silchar	Clever House Pt IV	711	Private	Dry/Wet	0.0816
171	Cachar	Silchar	Clever House Pt IV	710	Private	Dry/Wet	0.0759
172	Cachar	Silchar	Clever House Pt IV	715	Private	Dry/Wet	0.0781
173	Cachar	Silchar	Clever House Pt IV	702	Private	Dry/Wet	0.0853
174	Cachar	Silchar	Clever House Pt IV	701	Private	Dry/Wet	0.0459
175	Cachar	Silchar	Clever House Pt IV	699	Private	Dry/Wet	0.0515
176	Cachar	Silchar	Clever House Pt IV	691	Private	Dry/Wet	0.0898
177	Cachar	Silchar	Clever House Pt IV	680	Private	Dry/Wet	0.0794
178	Cachar	Silchar	Clever House Pt IV	679	Private	Dry/Wet	0.0496
179	Cachar	Silchar	Clever House Pt IV	678	Private	Dry/Wet	0.0321
180	Cachar	Silchar	Clever House Pt IV	677	Private	Dry/Wet	0.0897
181	Cachar	Silchar	Clever House Pt IV	673	Private	Dry/Wet	0.0266
182	Cachar	Silchar	Clever House Pt IV	672	Private	Dry/Wet	0.0295
183	Cachar	Silchar	Clever House Pt IV	671	Private	Dry/Wet	0.0220
184	Cachar	Silchar	Clever House Pt IV	670	Private	Dry/Wet	0.0274
185	Cachar	Silchar	Clever House Pt IV	669	Private	Dry/Wet	0.0321
186	Cachar	Silchar	Clever House Pt IV	668	Private	Dry/Wet	0.0481
187	Cachar	Silchar	Clever House Pt IV	667	Private	Dry/Wet	0.0302
188	Cachar	Silchar	Clever House Pt IV	666	Private	Dry/Wet	0.0527

Sl. no.	Name of District	Name of Taluk/Tehsil	Name of Village	Survey Number	Type of Land	Nature of Land	Area to be Acquired in ha.
189	Cachar	Silchar	Clever House Pt IV	665	Private	Dry/Wet	0.0558
190	Cachar	Silchar	Clever House Pt IV	664	Private	Dry/Wet	0.1336
191	Cachar	Silchar	Clever House Pt IV	663	Private	Dry/Wet	0.0243
192	Cachar	Silchar	Clever House Pt IV	662	Private	Dry/Wet	0.0494
193	Cachar	Silchar	Clever House Pt IV	661	Private	Dry/Wet	0.0998
194	Cachar	Silchar	Clever House Pt IV	757	Private	Dry/Wet	0.0004
195	Cachar	Silchar	Clever House Pt IV	624	Private	Dry/Wet	0.0213
196	Cachar	Silchar	Clever House Pt IV	627	Private	Dry/Wet	0.0047
197	Cachar	Silchar	Clever House Pt IV	628	Private	Dry/Wet	0.0095
198	Cachar	Silchar	Clever House Pt IV	629	Private	Dry/Wet	0.0270
199	Cachar	Silchar	Clever House Pt IV	630	Private	Dry/Wet	0.0547
200	Cachar	Silchar	Clever House Pt IV	631	Private	Dry/Wet	0.0338
201	Cachar	Silchar	Clever House Pt IV	632	Private	Dry/Wet	0.0616
202	Cachar	Silchar	Clever House Pt IV	638	Private	Dry/Wet	0.0396
203	Cachar	Silchar	Clever House Pt IV	639	Private	Dry/Wet	0.0312
204	Cachar	Silchar	Clever House Pt IV	640	Private	Dry/Wet	0.0334
205	Cachar	Silchar	Clever House Pt IV	642	Private	Dry/Wet	0.0247
206	Cachar	Silchar	Clever House Pt IV	643	Private	Dry/Wet	0.0290
207	Cachar	Silchar	Clever House Pt IV	646	Private	Dry/Wet	0.0497
208	Cachar	Silchar	Clever House Pt IV	647	Private	Dry/Wet	0.0538
209	Cachar	Silchar	Clever House Pt IV	650	Private	Dry/Wet	0.0310
210	Cachar	Silchar	Clever House Pt IV	651	Private	Dry/Wet	0.0614
211	Cachar	Silchar	Clever House Pt IV	653	Private	Dry/Wet	0.0513
212	Cachar	Silchar	Clever House Pt IV	654	Private	Dry/Wet	0.1864
213	Cachar	Silchar	Clever House Pt IV	793	Private	Dry/Wet	0.0712
214	Cachar	Silchar	Clever House Pt IV	794	Private	Dry/Wet	0.0300
215	Cachar	Silchar	Clever House Pt IV	795	Private	Dry/Wet	0.0493
216	Cachar	Silchar	Narshingpur Pt I	498	Private	Dry/Wet	0.0631
217	Cachar	Silchar	Narshingpur Pt I	499	Private	Dry/Wet	0.0108
218	Cachar	Silchar	Narshingpur Pt I	500	Private	Dry/Wet	0.0536
219	Cachar	Silchar	Narshingpur Pt I	501	Private	Dry/Wet	0.0003
220	Cachar	Silchar	Narshingpur Pt I	502	Private	Dry/Wet	0.0003
221	Cachar	Silchar	Narshingpur Pt I	503	Private	Dry/Wet	0.0014
222	Cachar	Silchar	Narshingpur Pt I	504	Private	Dry/Wet	0.0107
223	Cachar	Silchar	Narshingpur Pt I	661	Private	Dry/Wet	0.0773
224	Cachar	Silchar	Narshingpur Pt I	514	Private	Dry/Wet	0.0382
225	Cachar	Silchar	Narshingpur Pt I	515	Private	Dry/Wet	0.4453
226	Cachar	Silchar	Narshingpur Pt I	516	Private	Dry/Wet	1.2836
227	Cachar	Silchar	Narshingpur Pt I	517	Private	Dry/Wet	0.5421

Rev.	Date	Description	Authority:	Design Consultants:	Project:	DRAWN BY	ROOPA	LAND ACQUISITION PLAN (3'A') Date: Dec. 2022	Title: Land Acquisition Schedule (As per Revised Alignment)			
R1	22-12-2022	LAND ACQUISITION PLAN (3'A') (As per Revised Alignment)	 National Highways & Infrastructure Development Corporation Ltd. (Ministry of Road Transport & Highways)	 Transys Consulting Pvt. Ltd. 001-004, Rajshree Chambers, No.12, Museum Road, Bangalore-560001; Tel: 080-41461995; email: transys_mn@transysconsulting.co.in	Consultancy Services for preparation of DPR for development of Economic Corridors, Inter Corridors, and Feeder Routes to improve the efficiency of freight movement in India under Bharatmala Pariyojna (Lot-1) (Package-II)	DESIGNED BY	ROJALEEN		Size	Scale	Dwg. No	RFP: R1
		CHECKED BY				VIDYA SAGAR						
		APPROVED BY				SANJEEV						

LAND ACQUISTION SCHEDULE (3'A') NOTIFICATION

Sl. no.	Name of District	Name of Taluk/Tehsil	Name of Village	Survey Number	Type of Land	Nature of Land	Area to be Acquired in ha.
228	Cachar	Silchar	Narshingpur Pt I	518	Private	Dry/Wet	0.4238
229	Cachar	Silchar	Narshingpur Pt II	17	Private	Dry/Wet	0.3123
230	Cachar	Silchar	Narshingpur Pt II	21	Private	Dry/Wet	0.3107
231	Cachar	Silchar	Narshingpur Pt II	24	Private	Dry/Wet	0.2783
232	Cachar	Silchar	Narshingpur Pt II	26	Private	Dry/Wet	0.1101
233	Cachar	Silchar	Narshingpur Pt II	29	Private	Dry/Wet	0.1583
234	Cachar	Silchar	Narshingpur Pt II	30	Private	Dry/Wet	0.2308
235	Cachar	Silchar	Narshingpur Pt II	32	Private	Dry/Wet	0.1919
236	Cachar	Silchar	Narshingpur Pt II	34	Private	Dry/Wet	0.3023
237	Cachar	Silchar	Narshingpur Pt II	35	Private	Dry/Wet	0.1288
238	Cachar	Silchar	Narshingpur Pt II	36	Private	Dry/Wet	0.0887
239	Cachar	Silchar	Narshingpur Pt II	35	Private	Dry/Wet	0.0607
240	Cachar	Silchar	Narshingpur Pt II	40	Private	Dry/Wet	0.0930
241	Cachar	Silchar	Narshingpur Pt II	41	Private	Dry/Wet	0.2838
242	Cachar	Silchar	Narshingpur Pt II	44	Private	Dry/Wet	0.1604
243	Cachar	Silchar	Narshingpur Pt II	45	Private	Dry/Wet	0.0653
244	Cachar	Silchar	Narshingpur Pt II	47	Private	Dry/Wet	0.0830
245	Cachar	Silchar	Narshingpur Pt II	48	Private	Dry/Wet	0.0885
246	Cachar	Silchar	Narshingpur Pt II	49	Private	Dry/Wet	0.0857
247	Cachar	Silchar	Narshingpur Pt II	362	Private	Dry/Wet	0.0498
248	Cachar	Silchar	Narshingpur Pt II	360	Private	Dry/Wet	0.0855
249	Cachar	Silchar	Narshingpur Pt II	358	Private	Dry/Wet	0.0453
250	Cachar	Silchar	Narshingpur Pt II	355	Private	Dry/Wet	0.0886
251	Cachar	Silchar	Narshingpur Pt II	352	Private	Dry/Wet	0.0673
252	Cachar	Silchar	Narshingpur Pt II	348	Private	Dry/Wet	0.0433
253	Cachar	Silchar	Narshingpur Pt II	344	Private	Dry/Wet	0.0490
254	Cachar	Silchar	Narshingpur Pt II	343	Private	Dry/Wet	0.0484
255	Cachar	Silchar	Narshingpur Pt II	337	Private	Dry/Wet	0.0458
256	Cachar	Silchar	Narshingpur Pt II	336	Private	Dry/Wet	0.1336
257	Cachar	Silchar	Narshingpur Pt II	330	Private	Dry/Wet	0.1287
258	Cachar	Silchar	Narshingpur Pt II	328	Private	Dry/Wet	0.0500
259	Cachar	Silchar	Narshingpur Pt II	325	Private	Dry/Wet	0.0403
260	Cachar	Silchar	Narshingpur Pt II	324	Private	Dry/Wet	0.0473
261	Cachar	Silchar	Narshingpur Pt II	319	Private	Dry/Wet	0.0438
262	Cachar	Silchar	Narshingpur Pt II	318	Private	Dry/Wet	0.0428
263	Cachar	Silchar	Narshingpur Pt II	311	Private	Dry/Wet	0.0515
264	Cachar	Silchar	Narshingpur Pt II	310	Private	Dry/Wet	0.0860
265	Cachar	Silchar	Narshingpur Pt II	304	Private	Dry/Wet	0.0395
266	Cachar	Silchar	Narshingpur Pt II	303	Private	Dry/Wet	0.0442

Sl. no.	Name of District	Name of Taluk/Tehsil	Name of Village	Survey Number	Type of Land	Nature of Land	Area to be Acquired in ha.
267	Cachar	Silchar	Narshingpur Pt II	296	Private	Dry/Wet	0.0467
268	Cachar	Silchar	Narshingpur Pt II	291	Private	Dry/Wet	0.0436
269	Cachar	Silchar	Narshingpur Pt II	285	Private	Dry/Wet	0.0895
270	Cachar	Silchar	Narshingpur Pt II	279	Private	Dry/Wet	0.0657
271	Cachar	Silchar	Narshingpur Pt II	275	Private	Dry/Wet	0.0394
272	Cachar	Silchar	Narshingpur Pt II	268	Private	Dry/Wet	0.1860
273	Cachar	Silchar	Narshingpur Pt II	266	Private	Dry/Wet	0.0425
274	Cachar	Silchar	Narshingpur Pt II	262	Private	Dry/Wet	0.0395
275	Cachar	Silchar	Narshingpur Pt II	261	Private	Dry/Wet	0.0525
276	Cachar	Silchar	Narshingpur Pt II	256	Private	Dry/Wet	0.1444
277	Cachar	Silchar	Narshingpur Pt II	255	Private	Dry/Wet	0.1088
278	Cachar	Silchar	Narshingpur Pt II	253	Private	Dry/Wet	0.0364
279	Cachar	Silchar	Narshingpur Pt II	250	Private	Dry/Wet	0.1097
280	Cachar	Silchar	Narshingpur Pt II	248	Private	Dry/Wet	0.1094
281	Cachar	Silchar	Narshingpur Pt II	247	Private	Dry/Wet	0.0386
282	Cachar	Silchar	Narshingpur Pt II	246	Private	Dry/Wet	0.0372
283	Cachar	Silchar	Narshingpur Pt III	1	Private	Dry/Wet	0.0767
284	Cachar	Silchar	Narshingpur Pt III	2	Private	Dry/Wet	0.0920
285	Cachar	Silchar	Narshingpur Pt III	5	Private	Dry/Wet	0.1429
286	Cachar	Silchar	Narshingpur Pt III	6	Private	Dry/Wet	0.0628
287	Cachar	Silchar	Narshingpur Pt III	10	Private	Dry/Wet	0.1219
288	Cachar	Silchar	Narshingpur Pt III	11	Private	Dry/Wet	0.0338
289	Cachar	Silchar	Narshingpur Pt III	13	Private	Dry/Wet	0.0434
290	Cachar	Silchar	Narshingpur Pt III	14	Private	Dry/Wet	0.0236
291	Cachar	Silchar	Narshingpur Pt III	15	Private	Dry/Wet	0.0336
292	Cachar	Silchar	Narshingpur Pt III	16	Private	Dry/Wet	0.0402
293	Cachar	Silchar	Narshingpur Pt III	17	Private	Dry/Wet	0.0344
294	Cachar	Silchar	Narshingpur Pt III	18	Private	Dry/Wet	0.0821
295	Cachar	Silchar	Narshingpur Pt III	19	Private	Dry/Wet	0.0795
296	Cachar	Silchar	Narshingpur Pt III	22	Private	Dry/Wet	0.0390
297	Cachar	Silchar	Narshingpur Pt III	23	Private	Dry/Wet	0.0471
298	Cachar	Silchar	Narshingpur Pt III	24	Private	Dry/Wet	0.0475
299	Cachar	Silchar	Narshingpur Pt III	25	Private	Dry/Wet	0.0689
300	Cachar	Silchar	Narshingpur Pt IV	91	Private	Dry/Wet	0.0526
301	Cachar	Silchar	Narshingpur Pt IV	92	Private	Dry/Wet	0.0010
302	Cachar	Silchar	Narshingpur Pt IV	93	Private	Dry/Wet	0.0951
303	Cachar	Silchar	Narshingpur Pt IV	105	Private	Dry/Wet	0.0405
304	Cachar	Silchar	Narshingpur Pt IV	108	Private	Dry/Wet	0.0925
305	Cachar	Silchar	Narshingpur Pt IV	117	Private	Dry/Wet	0.0431

Rev.	Date	Description	Authority:	Design Consultants:	Project:	DRAWN BY	ROOPA	LAND ACQUISITION PLAN (3'A') Date: Dec. 2022	Title: Land Acquisition Schedule (As per Revised Alignment)			
R1	22-12-2022	LAND ACQUISITION PLAN (3'A') (As per Revised Alignment)	 National Highways & Infrastructure Development Corporation Ltd. (Ministry of Road Transport & Highways)	 Transys Consulting Pvt. Ltd. 001-004, Rajshree Chambers, No.12, Museum Road, Bangalore-680001; Tel: 080-41461995; email: transys_mn@transysconsulting.co.in	Consultancy Services for preparation of DPR for development of Economic Corridors, Inter Corridors, and Feeder Routes to improve the efficiency of freight movement in India under Bharatmala Pariyojna (Lot-1) (Package-III)	DESIGNED BY	ROJALEEN		Size	Scale	Dwg. No	RFP: R1
		CHECKED BY				VIDYA SAGAR						
		APPROVED BY				SANJEEV						

LAND ACQUISTION SCHEDULE (3'A') NOTIFICATION

Sl. no.	Name of District	Name of Taluk/Tehsil	Name of Village	Survey Number	Type of Land	Nature of Land	Area to be Acquired in ha.
306	Cachar	Silchar	Narshingpur Pt IV	119	Private	Dry/Wet	0.0442
307	Cachar	Silchar	Narshingpur Pt IV	128	Private	Dry/Wet	0.0883
308	Cachar	Silchar	Narshingpur Pt IV	129	Private	Dry/Wet	0.0458
309	Cachar	Silchar	Narshingpur Pt IV	137	Private	Dry/Wet	0.0408
310	Cachar	Silchar	Narshingpur Pt IV	138	Private	Dry/Wet	0.1433
311	Cachar	Silchar	Narshingpur Pt IV	145	Private	Dry/Wet	0.1184
312	Cachar	Silchar	Narshingpur Pt IV	146	Private	Dry/Wet	0.1240
313	Cachar	Silchar	Narshingpur Pt IV	151	Private	Dry/Wet	0.2459
314	Cachar	Silchar	Narshingpur Pt IV	152	Private	Dry/Wet	0.0371
315	Cachar	Silchar	Narshingpur Pt IV	158	Private	Dry/Wet	0.0577
316	Cachar	Silchar	Narshingpur Pt IV	159	Private	Dry/Wet	0.0211
317	Cachar	Silchar	Narshingpur Pt IV	164	Private	Dry/Wet	0.0241
318	Cachar	Silchar	Narshingpur Pt IV	165	Private	Dry/Wet	0.0528
319	Cachar	Silchar	Narshingpur Pt IV	192	Private	Dry/Wet	0.0248
320	Cachar	Silchar	Narshingpur Pt IV	193	Private	Dry/Wet	0.0166
321	Cachar	Silchar	Narshingpur Pt IV	194	Private	Dry/Wet	0.1830
322	Cachar	Silchar	Narshingpur Pt IV	197	Private	Dry/Wet	0.0810
323	Cachar	Silchar	Narshingpur Pt IV	198	Private	Dry/Wet	0.0816
324	Cachar	Silchar	Narshingpur Pt IV	204	Private	Dry/Wet	0.0242
325	Cachar	Silchar	Narshingpur Pt IV	208	Private	Dry/Wet	0.0014
326	Cachar	Silchar	Narshingpur Pt IV	211	Private	Dry/Wet	0.0038
327	Cachar	Silchar	Narshingpur Pt IV	212	Private	Dry/Wet	0.0321
328	Cachar	Silchar	Narshingpur Pt IV	215	Private	Dry/Wet	0.0416
329	Cachar	Silchar	Narshingpur Pt IV	216	Private	Dry/Wet	0.0480
330	Cachar	Silchar	Narshingpur Pt IV	222	Private	Dry/Wet	0.0289
331	Cachar	Silchar	Narshingpur Pt IV	223	Private	Dry/Wet	0.0326
332	Cachar	Silchar	Narshingpur Pt IV	228	Private	Dry/Wet	0.0369
333	Cachar	Silchar	Narshingpur Pt IV	229	Private	Dry/Wet	0.0197
334	Cachar	Silchar	Narshingpur Pt IV	236	Private	Dry/Wet	0.0390
335	Cachar	Silchar	Narshingpur Pt IV	237	Private	Dry/Wet	0.0407
336	Cachar	Silchar	Narshingpur Pt IV	241	Private	Dry/Wet	0.0186
337	Cachar	Silchar	Narshingpur Pt IV	242	Private	Dry/Wet	0.2064
338	Cachar	Silchar	Narshingpur Pt IV	244	Private	Dry/Wet	0.0980
339	Cachar	Silchar	Narshingpur Pt IV	245	Private	Dry/Wet	0.0241
340	Cachar	Silchar	Narshingpur Pt V	208	Private	Dry/Wet	0.0272
341	Cachar	Silchar	Narshingpur Pt V	209	Private	Dry/Wet	0.0159
342	Cachar	Silchar	Narshingpur Pt V	210	Private	Dry/Wet	0.0141
343	Cachar	Silchar	Narshingpur Pt V	211	Private	Dry/Wet	0.0200
344	Cachar	Silchar	Narshingpur Pt V	212	Private	Dry/Wet	0.0192

Sl. no.	Name of District	Name of Taluk/Tehsil	Name of Village	Survey Number	Type of Land	Nature of Land	Area to be Acquired in ha.
345	Cachar	Silchar	Narshingpur Pt V	215	Private	Dry/Wet	0.0160
346	Cachar	Silchar	Narshingpur Pt V	216	Private	Dry/Wet	0.0231
347	Cachar	Silchar	Narshingpur Pt V	219	Private	Dry/Wet	0.0311
348	Cachar	Silchar	Narshingpur Pt V	220	Private	Dry/Wet	0.0484
349	Cachar	Silchar	Narshingpur Pt V	221	Private	Dry/Wet	0.0421
350	Cachar	Silchar	Narshingpur Pt V	222	Private	Dry/Wet	0.0123
351	Cachar	Silchar	Narshingpur Pt V	223	Private	Dry/Wet	0.0081
352	Cachar	Silchar	Narshingpur Pt V	224	Private	Dry/Wet	0.0160
353	Cachar	Silchar	Narshingpur Pt V	225	Private	Dry/Wet	0.0085
354	Cachar	Silchar	Narshingpur Pt V	226	Private	Dry/Wet	0.0060
355	Cachar	Silchar	Narshingpur Pt V	227	Private	Dry/Wet	0.0064
356	Cachar	Silchar	Narshingpur Pt V	228	Private	Dry/Wet	0.0105
357	Cachar	Silchar	Narshingpur Pt V	231	Private	Dry/Wet	0.0121
358	Cachar	Silchar	Narshingpur Pt V	232	Private	Dry/Wet	0.0108
359	Cachar	Silchar	Narshingpur Pt V	233	Private	Dry/Wet	0.0396
360	Cachar	Silchar	Narshingpur Pt V	234	Private	Dry/Wet	0.0521
361	Cachar	Silchar	Narshingpur Pt V	235	Private	Dry/Wet	0.0112
362	Cachar	Silchar	Narshingpur Pt V	236	Private	Dry/Wet	0.0280
363	Cachar	Silchar	Narshingpur Pt V	237	Private	Dry/Wet	0.1631
364	Cachar	Silchar	Narshingpur Pt V	238	Private	Dry/Wet	0.0805
365	Cachar	Silchar	Narshingpur Pt V	239	Private	Dry/Wet	0.0262
366	Cachar	Silchar	Narshingpur Pt V	240	Private	Dry/Wet	0.0709
367	Cachar	Silchar	Narshingpur Pt V	241	Private	Dry/Wet	0.0303
368	Cachar	Silchar	Narshingpur Pt V	244	Private	Dry/Wet	0.0489
369	Cachar	Silchar	Narshingpur Pt V	245	Private	Dry/Wet	0.0430
370	Cachar	Silchar	Narshingpur Pt V	248	Private	Dry/Wet	0.0245
371	Cachar	Silchar	Narshingpur Pt V	249	Private	Dry/Wet	0.0407
372	Cachar	Silchar	Narshingpur Pt V	252	Private	Dry/Wet	0.0245
373	Cachar	Silchar	Narshingpur Pt V	253	Private	Dry/Wet	0.0220
374	Cachar	Silchar	Narshingpur Pt V	257	Private	Dry/Wet	0.0532
375	Cachar	Silchar	Narshingpur Pt V	258	Private	Dry/Wet	0.0210
376	Cachar	Silchar	Narshingpur Pt V	262	Private	Dry/Wet	0.0079
377	Cachar	Silchar	Narshingpur Pt V	204	Private	Dry/Wet	0.0193
378	Cachar	Silchar	Narshingpur Pt V	199	Private	Dry/Wet	0.0136
379	Cachar	Silchar	Narshingpur Pt V	198	Private	Dry/Wet	0.0132
380	Cachar	Silchar	Narshingpur Pt V	193	Private	Dry/Wet	0.0174
381	Cachar	Silchar	Narshingpur Pt V	192	Private	Dry/Wet	0.0131
382	Cachar	Silchar	Narshingpur Pt V	187	Private	Dry/Wet	0.0162
383	Cachar	Silchar	Narshingpur Pt V	183	Private	Dry/Wet	0.0411

Rev.	Date	Description	Authority:	Design Consultants:	Project:	DRAWN BY	ROOPA	LAND ACQUISITION PLAN (3'A') Date: Dec. 2022	Title: Land Acquisition Schedule (As per Revised Alignment)			
R1	22-12-2022	LAND ACQUISITION PLAN (3'A') (As per Revised Alignment)	 National Highways & Infrastructure Development Corporation Ltd. (Ministry of Road Transport & Highways)	 Transys Consulting Pvt. Ltd. 001-004, Rajshree Chambers, No.12, Museum Road, Bangalore-560001; Tel: 080-41461995; email: transys_m@transysconsulting.co.in	Consultancy Services for preparation of DPR for development of Economic Corridors, Inter Corridors, and Feeder Routes to improve the efficiency of freight movement in India under Bharatmala Pariyojna (Lot-1) (Package-III)	DESIGNED BY	ROJALEEN		Size	Scale	Dwg. No	RFP: R1
						CHECKED BY	VIDYA SAGAR					
						APPROVED BY	SANJEEV					

LAND ACQUISTION SCHEDULE (3'A') NOTIFICATION

Sl. no.	Name of District	Name of Taluk/Tehsil	Name of Village	Survey Number	Type of Land	Nature of Land	Area to be Acquired in ha.
384	Cachar	Silchar	Narshingpur Pt V	179	Private	Dry/Wet	0.0372
385	Cachar	Silchar	Narshingpur Pt V	178	Private	Dry/Wet	0.0396
386	Cachar	Silchar	Narshingpur Pt V	172	Private	Dry/Wet	0.0153
387	Cachar	Silchar	Narshingpur Pt V	171	Private	Dry/Wet	0.0112
388	Cachar	Silchar	Narshingpur Pt V	168	Private	Dry/Wet	0.0251
389	Cachar	Silchar	Narshingpur Pt V	166	Private	Dry/Wet	0.0154
390	Cachar	Silchar	Narshingpur Pt V	165	Private	Dry/Wet	0.0198
391	Cachar	Silchar	Narshingpur Pt V	161	Private	Dry/Wet	0.0163
392	Cachar	Silchar	Narshingpur Pt V	160	Private	Dry/Wet	0.0144
393	Cachar	Silchar	Narshingpur Pt V	154	Private	Dry/Wet	0.0510
394	Cachar	Silchar	Narshingpur Pt V	153	Private	Dry/Wet	0.0133
395	Cachar	Silchar	Narshingpur Pt V	152	Private	Dry/Wet	0.0240
396	Cachar	Silchar	Narshingpur Pt V	147	Private	Dry/Wet	0.0083
397	Cachar	Silchar	Narshingpur Pt V	146	Private	Dry/Wet	0.0221
398	Cachar	Silchar	Narshingpur Pt V	141	Private	Dry/Wet	0.0488
399	Cachar	Silchar	Narshingpur Pt V	140	Private	Dry/Wet	0.0764
400	Cachar	Silchar	Narshingpur Pt V	138	Private	Dry/Wet	0.0143
401	Cachar	Silchar	Narshingpur Pt V	136	Private	Dry/Wet	0.0157
402	Cachar	Silchar	Narshingpur Pt V	135	Private	Dry/Wet	0.0140
403	Cachar	Silchar	Narshingpur Pt V	132	Private	Dry/Wet	0.0368
404	Cachar	Silchar	Narshingpur Pt V	127	Private	Dry/Wet	0.0081
405	Cachar	Silchar	Narshingpur Pt V	125	Private	Dry/Wet	0.0070
406	Cachar	Silchar	Narshingpur Pt V	124	Govt.	Nala	0.0116
407	Cachar	Silchar	Narshingpur Pt V	123	Private	Dry/Wet	0.0044
408	Cachar	Silchar	Narshingpur Pt V	122	Private	Dry/Wet	0.0152
409	Cachar	Silchar	Narshingpur Pt V	121	Private	Dry/Wet	0.0093
410	Cachar	Silchar	Narshingpur Pt V	120	Private	Dry/Wet	0.0112
411	Cachar	Silchar	Narshingpur Pt V	119	Private	Dry/Wet	0.0078
412	Cachar	Silchar	Narshingpur Pt V	139	Govt.	Nala	0.0221
413	Cachar	Silchar	Narshingpur Pt V	137	Private	Dry/Wet	0.0075
414	Cachar	Silchar	Narshingpur Pt V	134	Private	Dry/Wet	0.0052
415	Cachar	Silchar	Narshingpur Pt V	133	Private	Dry/Wet	0.0195
416	Cachar	Silchar	Narshingpur Pt V	126	Private	Dry/Wet	0.0060
417	Cachar	Silchar	Narshingpur Pt VI	14	Private	Dry/Wet	0.0124
418	Cachar	Silchar	Narshingpur Pt VI	15	Private	Dry/Wet	0.1496
419	Cachar	Silchar	Narshingpur Pt VI	16	Private	Dry/Wet	0.0377
420	Cachar	Silchar	Narshingpur Pt VI	22	Private	Dry/Wet	0.1487
421	Cachar	Silchar	Narshingpur Pt VI	23	Private	Dry/Wet	0.2293
422	Cachar	Silchar	Narshingpur Pt VI	33	Private	Dry/Wet	0.1561

Sl. no.	Name of District	Name of Taluk/Tehsil	Name of Village	Survey Number	Type of Land	Nature of Land	Area to be Acquired in ha.
423	Cachar	Silchar	Narshingpur Pt VI	34	Private	Dry/Wet	0.1136
424	Cachar	Silchar	Narshingpur Pt VI	38	Private	Dry/Wet	0.0710
425	Cachar	Silchar	Narshingpur Pt VI	39	Private	Dry/Wet	0.0645
426	Cachar	Silchar	Narshingpur Pt VI	42	Private	Dry/Wet	0.0891
427	Cachar	Silchar	Narshingpur Pt VI	44	Private	Dry/Wet	0.1357
428	Cachar	Silchar	Narshingpur Pt VI	47	Private	Dry/Wet	0.1797
429	Cachar	Silchar	Narshingpur Pt VI	48	Private	Dry/Wet	0.3570
430	Cachar	Silchar	Narshingpur Pt VI	53	Private	Dry/Wet	0.2233
431	Cachar	Silchar	Narshingpur Pt VI	54	Private	Dry/Wet	0.0494
432	Cachar	Silchar	Narshingpur Pt VI	55	Private	Dry/Wet	0.0482
433	Cachar	Silchar	Narshingpur Pt VI	56	Private	Dry/Wet	0.0539
434	Cachar	Silchar	Narshingpur Pt VI	57	Private	Dry/Wet	0.1144
435	Cachar	Silchar	Narshingpur Pt VI	67	Private	Dry/Wet	0.1417
436	Cachar	Silchar	Narshingpur Pt VI	68	Private	Dry/Wet	0.1323
437	Cachar	Silchar	Narshingpur Pt VI	76	Private	Dry/Wet	0.0480
438	Cachar	Silchar	Narshingpur Pt VI	77	Private	Dry/Wet	0.0487
439	Cachar	Silchar	Narshingpur Pt VI	87	Private	Dry/Wet	0.1963
440	Cachar	Silchar	Narshingpur Pt VI	88	Private	Dry/Wet	0.1095
441	Cachar	Silchar	Narshingpur Pt VI	99	Private	Dry/Wet	0.1066
442	Cachar	Silchar	Narshingpur Pt VI	112	Private	Dry/Wet	0.0695
443	Cachar	Silchar	Narshingpur Pt VI	113	Private	Dry/Wet	0.0550
444	Cachar	Silchar	Narshingpur Pt VI	114	Private	Dry/Wet	0.0501
445	Cachar	Silchar	Narshingpur Pt VI	112	Private	Dry/Wet	0.0744
446	Cachar	Silchar	Narshingpur Pt VI	123	Private	Dry/Wet	0.1225
447	Cachar	Silchar	Narshingpur Pt VI	124	Private	Dry/Wet	0.1342
448	Cachar	Silchar	Narshingpur Pt VI	135	Private	Dry/Wet	0.1296
449	Cachar	Silchar	Narshingpur Pt VI	136	Private	Dry/Wet	0.2323
450	Cachar	Silchar	Narshingpur Pt VI	146	Private	Dry/Wet	0.0854
451	Cachar	Silchar	Narshingpur Pt VI	150	Private	Dry/Wet	0.1638
452	Cachar	Silchar	Narshingpur Pt VI	163	Private	Dry/Wet	0.1681
453	Cachar	Silchar	Narshingpur Pt VI	166	Private	Dry/Wet	0.1369
454	Cachar	Silchar	Narshingpur Pt VI	175	Private	Dry/Wet	0.0774
455	Cachar	Silchar	Narshingpur Pt VI	182	Private	Dry/Wet	0.0951
456	Cachar	Silchar	Narshingpur Pt VI	192	Private	Dry/Wet	0.7402
457	Cachar	Silchar	Narshingpur Pt VI	205	Private	Dry/Wet	0.2908
458	Cachar	Silchar	Narshingpur Pt VI	206	Private	Dry/Wet	0.5486
459	Cachar	Silchar	Narshingpur Pt VI	210	Private	Dry/Wet	0.0405
460	Cachar	Silchar	Narshingpur Pt VI	211	Private	Dry/Wet	0.0393
461	Cachar	Silchar	Narshingpur Pt VI	212	Private	Dry/Wet	0.1273

Rev.	Date	Description	Authority:	Design Consultants:	Project:	DRAWN BY	ROOPA	LAND ACQUISITION PLAN (3'A') Date: Dec. 2022	Title: Land Acquisition Schedule (As per Revised Alignment)			
R1	22-12-2022	LAND ACQUISITION PLAN (3'A') (As per Revised Alignment)	 National Highways & Infrastructure Development Corporation Ltd. (Ministry of Road Transport & Highways)	 Transys Consulting Pvt. Ltd. 001-004, Rajshree Chambers, No.12, Museum Road, Bangalore-560001; Tel: 080-41461995; email: transys_mh@transysconsulting.co.in	Consultancy Services for preparation of DPR for development of Economic Corridors, Inter Corridors, and Feeder Routes to improve the efficiency of freight movement in India under Bharatmala Pariyojna (Lot-1) (Package-II)	DESIGNED BY	ROJALEEN		Size	Scale	Dwg. No	RFP: R1
		CHECKED BY				VIDYA SAGAR						
		APPROVED BY				SANJEEV						

LAND ACQUISTION SCHEDULE (3'A') NOTIFICATION

Sl. no.	Name of District	Name of Taluk/Tehsil	Name of Village	Survey Number	Type of Land	Nature of Land	Area to be Acquired in ha.
462	Cachar	Silchar	Narshingpur Pt VI	43	Private	Dry/Wet	0.0108
463	Cachar	Silchar	Narshingpur Pt VI	7	Private	Dry/Wet	0.0203
464	Cachar	Silchar	Narshingpur Pt VI	8	Private	Dry/Wet	0.0254
465	Cachar	Silchar	Narshingpur Pt VI	13	Private	Dry/Wet	0.0385
466	Cachar	Silchar	Narshingpur Pt VI	17	Private	Dry/Wet	0.0003
467	Cachar	Silchar	Narshingpur Pt VI	29	Private	Dry/Wet	0.0031
468	Cachar	Silchar	Narshingpur Pt VI	32	Private	Dry/Wet	0.0032
469	Cachar	Silchar	Narshingpur Pt VI	35	Private	Dry/Wet	0.0008
470	Cachar	Silchar	Narshingpur Pt VI	17	Private	Dry/Wet	0.0003
471	Cachar	Silchar	Barjalenga Pt - VII	517	Private	Dry/Wet	0.0091
472	Cachar	Silchar	Barjalenga Pt - VII	518	Private	Dry/Wet	0.0501
473	Cachar	Silchar	Barjalenga Pt - VII	519	Private	Dry/Wet	0.0897
474	Cachar	Silchar	Barjalenga Pt - VII	799	Private	Dry/Wet	0.1271
475	Cachar	Silchar	Barjalenga Pt - VII	800	Private	Dry/Wet	0.2218
476	Cachar	Silchar	Barjalenga Pt - VII	801	Private	Dry/Wet	0.1610
477	Cachar	Silchar	Barjalenga Pt - VII	802	Private	Dry/Wet	0.2071
478	Cachar	Silchar	Barjalenga Pt - VII	803	Private	Dry/Wet	0.4018
479	Cachar	Silchar	Barjalenga Pt - VII	804	Private	Dry/Wet	0.0856
480	Cachar	Silchar	Barjalenga Pt - VII	805	Private	Dry/Wet	0.1984
481	Cachar	Silchar	Barjalenga Pt - VII	806	Private	Dry/Wet	0.0666
482	Cachar	Silchar	Barjalenga Pt - VII	807	Private	Dry/Wet	0.2111
483	Cachar	Silchar	Barjalenga Pt - VII	522	Private	Dry/Wet	0.0083
484	Cachar	Silchar	Barjalenga Pt - VII	523	Private	Dry/Wet	0.0156
485	Cachar	Silchar	Barjalenga Pt - VII	520	Private	Dry/Wet	0.0285
486	Cachar	Silchar	Barjalenga Pt - VII	717	Private	Dry/Wet	0.0231
487	Cachar	Silchar	Barjalenga Pt - VII	718	Private	Dry/Wet	0.4686
488	Cachar	Silchar	Barjalenga Pt - VII	788	Private	Dry/Wet	1.5503
489	Cachar	Silchar	Barjalenga Pt - VII	789	Private	Dry/Wet	0.6573
490	Cachar	Silchar	Barjalenga Pt - VII	790	Private	Dry/Wet	0.2715
491	Cachar	Silchar	Barjalenga Pt - VII	791	Private	Dry/Wet	0.0975
492	Cachar	Silchar	Barjalenga Pt - VII	792	Private	Dry/Wet	0.0886
493	Cachar	Silchar	Barjalenga Pt - VII	793	Private	Dry/Wet	0.0990
494	Cachar	Silchar	Barjalenga Pt - VII	794	Private	Dry/Wet	0.0233
495	Cachar	Silchar	Barjalenga Pt - VII	719	Private	Dry/Wet	0.0475
496	Cachar	Silchar	Barjalenga Pt - VII	787	Private	Dry/Wet	0.0789
497	Cachar	Silchar	Barjalenga Pt - VII	786	Private	Dry/Wet	0.0056
498	Cachar	Silchar	Barjalenga Pt - VII	742	Private	Dry/Wet	0.0000
499	Cachar	Silchar	Barjalenga Pt - VII	744	Private	Dry/Wet	0.0070
500	Cachar	Silchar	Barjalenga Pt - VII	781	Private	Dry/Wet	0.0146

Sl. no.	Name of District	Name of Taluk/Tehsil	Name of Village	Survey Number	Type of Land	Nature of Land	Area to be Acquired in ha.
501	Cachar	Silchar	Barjalenga Pt - VII	780	Private	Dry/Wet	0.3239
502	Cachar	Silchar	Barjalenga Pt - VII	779	Private	Dry/Wet	0.0265
503	Cachar	Silchar	Barjalenga Pt - VII	768	Private	Dry/Wet	0.3589
504	Cachar	Silchar	Barjalenga Pt - VII	769	Private	Dry/Wet	0.1360
505	Cachar	Silchar	Barjalenga Pt - VII	767	Private	Dry/Wet	0.1402
506	Cachar	Silchar	Barjalenga Pt - VII	748	Private	Dry/Wet	0.0436
507	Cachar	Silchar	Barjalenga Pt - VII	749	Private	Dry/Wet	0.0607
508	Cachar	Silchar	Barjalenga Pt - VII	754	Private	Dry/Wet	0.1553
509	Cachar	Silchar	Barjalenga Pt - VII	753	Private	Dry/Wet	0.0573
510	Cachar	Silchar	Barjalenga Pt - VII	752	Private	Dry/Wet	0.1196
511	Cachar	Silchar	Barjalenga Pt - VIII	440	Private	Dry/Wet	0.0275
512	Cachar	Silchar	Barjalenga Pt - VIII	441	Private	Dry/Wet	0.0982
513	Cachar	Silchar	Barjalenga Pt - VIII	439	Private	Dry/Wet	0.1402
514	Cachar	Silchar	Barjalenga Pt - VIII	434	Private	Dry/Wet	0.2246
515	Cachar	Silchar	Barjalenga Pt - VIII	433	Private	Dry/Wet	0.1138
516	Cachar	Silchar	Barjalenga Pt - VIII	428	Private	Dry/Wet	0.1140
517	Cachar	Silchar	Barjalenga Pt - VIII	427	Private	Dry/Wet	0.0737
518	Cachar	Silchar	Barjalenga Pt - VIII	422	Private	Dry/Wet	0.3199
519	Cachar	Silchar	Barjalenga Pt - VIII	421	Private	Dry/Wet	0.1550
520	Cachar	Silchar	Barjalenga Pt - VIII	420	Private	Dry/Wet	0.1070
521	Cachar	Silchar	Barjalenga Pt - VIII	418	Private	Dry/Wet	0.0816
522	Cachar	Silchar	Barjalenga Pt - VIII	414	Private	Dry/Wet	0.1118
523	Cachar	Silchar	Barjalenga Pt - VIII	412	Private	Dry/Wet	0.0346
524	Cachar	Silchar	Barjalenga Pt - VIII	407	Private	Dry/Wet	0.0262
525	Cachar	Silchar	Barjalenga Pt - VIII	409	Private	Dry/Wet	0.0030
526	Cachar	Silchar	Barjalenga Pt - VIII	408	Private	Dry/Wet	0.1441
527	Cachar	Silchar	Barjalenga Pt - VIII	403	Private	Dry/Wet	0.0852
528	Cachar	Silchar	Barjalenga Pt - VIII	396	Private	Dry/Wet	0.0796
529	Cachar	Silchar	Barjalenga Pt - VIII	395	Private	Dry/Wet	0.0843
530	Cachar	Silchar	Barjalenga Pt - VIII	388	Private	Dry/Wet	0.0592
531	Cachar	Silchar	Barjalenga Pt - VIII	387	Private	Dry/Wet	0.0250
532	Cachar	Silchar	Barjalenga Pt - VIII	386	Private	Dry/Wet	0.1691
533	Cachar	Silchar	Barjalenga Pt - VIII	383	Private	Dry/Wet	0.1786
534	Cachar	Silchar	Barjalenga Pt - VIII	377	Private	Dry/Wet	0.0677
535	Cachar	Silchar	Barjalenga Pt - VIII	378	Private	Dry/Wet	0.0656
536	Cachar	Silchar	Barjalenga Pt - VIII	379	Private	Dry/Wet	0.0744
537	Cachar	Silchar	Barjalenga Pt - VIII	380	Private	Dry/Wet	0.0685
538	Cachar	Silchar	Barjalenga Pt - VIII	374	Private	Dry/Wet	0.1218
539	Cachar	Silchar	Barjalenga Pt - VIII	371	Private	Dry/Wet	0.0296

Rev.	Date	Description	Authority:	Design Consultants:	Project:	DRAWN BY	ROOPA	LAND ACQUISITION PLAN (3'A') Date: Dec. 2022	Title: Land Acquisition Schedule (As per Revised Alignment)			
R1	22-12-2022	LAND ACQUISITION PLAN (3'A') (As per Revised Alignment)	 National Highways & Infrastructure Development Corporation Ltd. (Ministry of Road Transport & Highways)	 Transys Consulting Pvt. Ltd. 001-004, Rajshree Chambers, No.12, Museum Road, Bangalore-680001; Tel: 080-41461895; email: transys_mn@transysconsulting.co.in	Consultancy Services for preparation of DPR for development of Economic Corridors, Inter Corridors, and Feeder Routes to improve the efficiency of freight movement in India under Bharatmala Pariyojna (Lot-1) (Package-III)	DESIGNED BY	ROJALEEN		Size	Scale	Dwg. No	RFP: R1
		CHECKED BY				VIDYA SAGAR						
		APPROVED BY				SANJEEV						

LAND ACQUISTION SCHEDULE (3'A') NOTIFICATION

Sl. no.	Name of District	Name of Taluk/Tehsil	Name of Village	Survey Number	Type of Land	Nature of Land	Area to be Acquired in ha.
540	Cachar	Silchar	Barjalenga Pt - VIII	372	Private	Dry/Wet	0.2226
541	Cachar	Silchar	Barjalenga Pt - VIII	367	Private	Dry/Wet	0.0418
542	Cachar	Silchar	Barjalenga Pt - VIII	366	Private	Dry/Wet	0.0677
543	Cachar	Silchar	Barjalenga Pt - VIII	364	Private	Dry/Wet	0.0354
544	Cachar	Silchar	Barjalenga Pt - VIII	365	Private	Dry/Wet	0.1349
545	Cachar	Silchar	Barjalenga Pt - VIII	360	Private	Dry/Wet	0.0256
546	Cachar	Silchar	Barjalenga Pt - VIII	359	Private	Dry/Wet	0.2583
547	Cachar	Silchar	Barjalenga Pt - VIII	358	Private	Dry/Wet	0.0722
548	Cachar	Silchar	Barjalenga Pt - VIII	357	Private	Dry/Wet	0.0708
549	Cachar	Silchar	Barjalenga Pt - VIII	349	Private	Dry/Wet	0.0680
550	Cachar	Silchar	Barjalenga Pt - VIII	348	Private	Dry/Wet	0.0628
551	Cachar	Silchar	Barjalenga Pt - VIII	341	Private	Dry/Wet	0.0688
552	Cachar	Silchar	Barjalenga Pt - VIII	340	Private	Dry/Wet	0.1916
553	Cachar	Silchar	Barjalenga Pt - VIII	339	Private	Dry/Wet	0.1674
554	Cachar	Silchar	Barjalenga Pt - VIII	332	Private	Dry/Wet	0.1660
555	Cachar	Silchar	Barjalenga Pt - VIII	331	Private	Dry/Wet	0.0762
556	Cachar	Silchar	Barjalenga Pt - VIII	324	Private	Dry/Wet	0.0607
557	Cachar	Silchar	Barjalenga Pt - VIII	323	Private	Dry/Wet	0.0504
558	Cachar	Silchar	Barjalenga Pt - VIII	317	Private	Dry/Wet	0.0414
559	Cachar	Silchar	Barjalenga Pt - VIII	316	Private	Dry/Wet	0.0396
560	Cachar	Silchar	Barjalenga Pt - VIII	313	Private	Dry/Wet	0.0228
561	Cachar	Silchar	Barjalenga Pt - VIII	312	Private	Dry/Wet	0.0231
562	Cachar	Silchar	Barjalenga Pt - VIII	309	Private	Dry/Wet	0.0246
563	Cachar	Silchar	Barjalenga Pt - VIII	308	Private	Dry/Wet	0.0667
564	Cachar	Silchar	Barjalenga Pt - VIII	307	Private	Dry/Wet	0.0668
565	Cachar	Silchar	Barjalenga Pt - VIII	306	Private	Dry/Wet	0.0343
566	Cachar	Silchar	Barjalenga Pt - VIII	303	Private	Dry/Wet	0.1350
567	Cachar	Silchar	Barjalenga Pt - VIII	302	Private	Dry/Wet	0.0367
568	Cachar	Silchar	Barjalenga Pt - VIII	298	Private	Dry/Wet	0.0681
569	Cachar	Silchar	Barjalenga Pt - VIII	297	Private	Dry/Wet	0.0501
570	Cachar	Silchar	Barjalenga Pt - VIII	293	Private	Dry/Wet	0.0634
571	Cachar	Silchar	Barjalenga Pt - VIII	292	Private	Dry/Wet	0.1025
572	Cachar	Silchar	Barjalenga Pt - VIII	290	Private	Dry/Wet	0.1866
573	Cachar	Silchar	Barjalenga Pt - VIII	415	Private	Dry/Wet	0.0305
574	Cachar	Silchar	Barjalenga Pt - VIII	526	Private	Dry/Wet	0.0003
575	Cachar	Silchar	Barjalenga Pt - VIII	527	Private	Dry/Wet	0.0010
576	Cachar	Silchar	Barjalenga Pt - VIII	532	Private	Dry/Wet	0.0017
577	Cachar	Silchar	Barjalenga Pt - VIII	533	Private	Dry/Wet	0.0088
578	Cachar	Silchar	Barjalenga Pt - VIII	535	Private	Dry/Wet	0.0141

Sl. no.	Name of District	Name of Taluk/Tehsil	Name of Village	Survey Number	Type of Land	Nature of Land	Area to be Acquired in ha.
579	Cachar	Silchar	Barjalenga Pt - VIII	544	Private	Dry/Wet	0.0347
580	Cachar	Silchar	Barjalenga Pt - VIII	545	Private	Dry/Wet	0.0297
581	Cachar	Silchar	Barjalenga Pt - VIII	554	Private	Dry/Wet	0.0353
582	Cachar	Silchar	Barjalenga Pt - VIII	553	Private	Dry/Wet	0.0464
583	Cachar	Silchar	Barjalenga Pt - VIII	555	Private	Dry/Wet	0.0423
584	Cachar	Silchar	Barjalenga Pt - VIII	556	Private	Dry/Wet	0.0906
585	Cachar	Silchar	Barjalenga Pt - VIII	589	Private	Dry/Wet	0.0364
586	Cachar	Silchar	Barjalenga Pt - VIII	590	Private	Dry/Wet	0.0356
587	Cachar	Silchar	Barjalenga Pt - VIII	309	Private	Dry/Wet	0.0363
588	Cachar	Silchar	Barjalenga Pt - VIII	595	Private	Dry/Wet	0.1140
589	Cachar	Silchar	Barjalenga Pt - VIII	599	Private	Dry/Wet	0.1090
590	Cachar	Silchar	Barjalenga Pt - VIII	600	Private	Dry/Wet	0.0472
591	Cachar	Silchar	Barjalenga Pt - VIII	611	Private	Dry/Wet	0.1677
592	Cachar	Silchar	Barjalenga Pt - VIII	612	Private	Dry/Wet	0.0423
593	Cachar	Silchar	Barjalenga Pt - VIII	620	Private	Dry/Wet	0.1439
594	Cachar	Silchar	Barjalenga Pt - VIII	622	Private	Dry/Wet	0.0517
595	Cachar	Silchar	Barjalenga Pt - VIII	624	Private	Dry/Wet	0.0997
596	Cachar	Sonai	Ramprasadpur	281	Private	Dry/Wet	0.0484
597	Cachar	Sonai	Ramprasadpur	374	Private	Dry/Wet	0.0275
598	Cachar	Sonai	Ramprasadpur	300	Private	Dry/Wet	0.0225
599	Cachar	Sonai	Ramprasadpur	306	Private	Dry/Wet	0.0255
600	Cachar	Sonai	Ramprasadpur	307	Private	Dry/Wet	0.0354
601	Cachar	Sonai	Ramprasadpur	308	Private	Dry/Wet	0.0056
602	Cachar	Sonai	Ramprasadpur	193	Private	Dry/Wet	0.0306
603	Cachar	Sonai	Ramprasadpur	194	Private	Dry/Wet	0.0812
604	Cachar	Sonai	Ramprasadpur	199	Private	Dry/Wet	0.0725
605	Cachar	Sonai	Ramprasadpur	200	Private	Dry/Wet	0.1172
606	Cachar	Sonai	Ramprasadpur	204	Private	Dry/Wet	0.0455
607	Cachar	Sonai	Ramprasadpur	205	Private	Dry/Wet	0.1056
608	Cachar	Sonai	Ramprasadpur	208	Private	Dry/Wet	0.1006
609	Cachar	Sonai	Ramprasadpur	209	Private	Dry/Wet	0.0492
610	Cachar	Sonai	Ramprasadpur	214	Private	Dry/Wet	0.1721
611	Cachar	Sonai	Ramprasadpur	213	Private	Dry/Wet	0.0502
612	Cachar	Sonai	Ramprasadpur	215	Private	Dry/Wet	0.0036
613	Cachar	Sonai	Ramprasadpur	217	Private	Dry/Wet	0.2905
614	Cachar	Sonai	Ramprasadpur	218	Private	Dry/Wet	0.0125
615	Cachar	Sonai	Ramprasadpur	222	Private	Dry/Wet	0.1108
616	Cachar	Sonai	Ramprasadpur	223	Private	Dry/Wet	0.0976
617	Cachar	Sonai	Ramprasadpur	225	Private	Dry/Wet	0.0974

Rev.	Date	Description	Authority:	Design Consultants:	Project:	DRAWN BY	ROOPA	LAND ACQUISITION PLAN (3'A') Date: Dec. 2022	Title: Land Acquisition Schedule (As per Revised Alignment)			
R1	22-12-2022	LAND ACQUISITION PLAN (3'A') (As per Revised Alignment)	 National Highways & Infrastructure Development Corporation Ltd. (Ministry of Road Transport & Highways)	 Transys Consulting Pvt. Ltd. 001-004, Rajshree Chambers, No.12, Museum Road, Bangalore-680001; Tel: 080-41461995; email: transys_hr@transysconsulting.co.in	Consultancy Services for preparation of DPR for development of Economic Corridors, Inter Corridors, and Feeder Routes to improve the efficiency of freight movement in India under Bharatmala Pariyojna (Lot-1) (Package-III)	DESIGNED BY	ROJALEEN		Size	Scale	Dwg. No	RFP: R1
						CHECKED BY	VIDYA SAGAR					
										APPROVED BY	SANJEEV	

LAND ACQIUSTION SCHEDULE (3'A') NOTIFICATION

Sl. no.	Name of District	Name of Taluk/Tehsil	Name of Village	Survey Number	Type of Land	Nature of Land	Area to be Acquired in ha.
618	Cachar	Sonai	Ramprasadpur	226	Private	Dry/Wet	0.0405
619	Cachar	Sonai	Ramprasadpur	227	Private	Dry/Wet	0.1025
620	Cachar	Sonai	Ramprasadpur	228	Private	Dry/Wet	0.0652
621	Cachar	Sonai	Ramprasadpur	229	Private	Dry/Wet	0.0539
622	Cachar	Sonai	Ramprasadpur	376	Private	Dry/Wet	0.0700
623	Cachar	Sonai	Ramprasadpur	231	Private	Dry/Wet	0.0535
624	Cachar	Sonai	Ramprasadpur	232	Private	Dry/Wet	0.0408
625	Cachar	Sonai	Ramprasadpur	233	Private	Dry/Wet	0.0570
626	Cachar	Sonai	Ramprasadpur	234	Private	Dry/Wet	0.0543
627	Cachar	Sonai	Ramprasadpur	235	Private	Dry/Wet	0.0341
628	Cachar	Sonai	Ramprasadpur	237	Private	Dry/Wet	0.1345
629	Cachar	Sonai	Ramprasadpur	238	Private	Dry/Wet	0.0298
630	Cachar	Sonai	Ramprasadpur	241	Private	Dry/Wet	0.1079
631	Cachar	Sonai	Ramprasadpur	242	Private	Dry/Wet	0.0726
632	Cachar	Sonai	Ramprasadpur	243	Private	Dry/Wet	0.0343
633	Cachar	Sonai	Ramprasadpur	244	Private	Dry/Wet	0.0552
634	Cachar	Sonai	Ramprasadpur	73	Private	Dry/Wet	0.0564
635	Cachar	Sonai	Ramprasadpur	245	Private	Dry/Wet	0.0500
636	Cachar	Sonai	Ramprasadpur	246	Private	Dry/Wet	0.0691
637	Cachar	Sonai	Ramprasadpur	189	Private	Dry/Wet	0.1021
638	Cachar	Sonai	Ramprasadpur	196	Private	Dry/Wet	0.1044
639	Cachar	Sonai	Ramprasadpur	197	Private	Dry/Wet	0.0724
640	Cachar	Sonai	Ramprasadpur	202	Private	Dry/Wet	0.0829
641	Cachar	Sonai	Ramprasadpur	188	Private	Dry/Wet	0.0380
642	Cachar	Sonai	Ramprasadpur	187	Private	Dry/Wet	0.0884
643	Cachar	Sonai	Ramprasadpur	186	Private	Dry/Wet	0.0820
644	Cachar	Sonai	Ramprasadpur	185	Private	Dry/Wet	0.0408
645	Cachar	Sonai	Ramprasadpur	212	Private	Dry/Wet	0.1344
646	Cachar	Sonai	Ramprasadpur	181	Private	Dry/Wet	0.0433
647	Cachar	Sonai	Ramprasadpur	178	Private	Dry/Wet	0.2541
648	Cachar	Sonai	Ramprasadpur	175	Private	Dry/Wet	0.0927
649	Cachar	Sonai	Ramprasadpur	172	Private	Dry/Wet	0.0834
650	Cachar	Sonai	Ramprasadpur	171	Private	Dry/Wet	0.0809
651	Cachar	Sonai	Ramprasadpur	168	Private	Dry/Wet	0.0309
652	Cachar	Sonai	Ramprasadpur	164	Private	Dry/Wet	0.0687
653	Cachar	Sonai	Ramprasadpur	161	Private	Dry/Wet	0.0491
654	Cachar	Sonai	Ramprasadpur	157	Private	Dry/Wet	0.0393
655	Cachar	Sonai	Ramprasadpur	153	Private	Dry/Wet	0.0482
656	Cachar	Sonai	Ramprasadpur	149	Private	Dry/Wet	0.0359

Sl. no.	Name of District	Name of Taluk/Tehsil	Name of Village	Survey Number	Type of Land	Nature of Land	Area to be Acquired in ha.
657	Cachar	Sonai	Ramprasadpur	148	Private	Dry/Wet	0.0241
658	Cachar	Sonai	Ramprasadpur	145	Private	Dry/Wet	0.0339
659	Cachar	Sonai	Ramprasadpur	142	Private	Dry/Wet	0.0319
660	Cachar	Sonai	Ramprasadpur	141	Private	Dry/Wet	0.0191
661	Cachar	Sonai	Ramprasadpur	140	Private	Dry/Wet	0.0934
662	Cachar	Sonai	Ramprasadpur	240	Private	Dry/Wet	0.0048
663	Cachar	Sonai	Ramprasadpur	138	Private	Dry/Wet	0.0750
664	Cachar	Sonai	Ramprasadpur	137	Private	Dry/Wet	0.0453
665	Cachar	Sonai	Ramprasadpur	134	Private	Dry/Wet	0.0219
666	Cachar	Sonai	Ramprasadpur	133	Private	Dry/Wet	0.0317
667	Cachar	Sonai	Ramprasadpur	130	Private	Dry/Wet	0.0308
668	Cachar	Sonai	Ramprasadpur	129	Private	Dry/Wet	0.0265
669	Cachar	Sonai	Ramprasadpur	126	Private	Dry/Wet	0.0393
670	Cachar	Sonai	Lantugram	2	Private	Dry/Wet	0.0235
671	Cachar	Sonai	Lantugram	5	Private	Dry/Wet	0.0159
672	Cachar	Sonai	Lantugram	6	Private	Dry/Wet	0.0341
673	Cachar	Sonai	Lantugram	22	Private	Dry/Wet	0.0172
674	Cachar	Sonai	Lantugram	23	Private	Dry/Wet	0.0172
675	Cachar	Sonai	Lantugram	24	Private	Dry/Wet	0.0359
676	Cachar	Sonai	Lantugram	27	Private	Dry/Wet	0.0441
677	Cachar	Sonai	Lantugram	30	Private	Dry/Wet	0.0431
678	Cachar	Sonai	Lantugram	36	Private	Dry/Wet	0.0323
679	Cachar	Sonai	Lantugram	37	Private	Dry/Wet	0.0223
680	Cachar	Sonai	Lantugram	38	Private	Dry/Wet	0.0010
681	Cachar	Sonai	Lantugram	41	Private	Dry/Wet	0.0542
682	Cachar	Sonai	Lantugram	47	Private	Dry/Wet	0.0221
683	Cachar	Sonai	Lantugram	48	Private	Dry/Wet	0.0322
684	Cachar	Sonai	Lantugram	49	Private	Dry/Wet	0.0082
685	Cachar	Sonai	Lantugram	50	Private	Dry/Wet	0.0096
686	Cachar	Sonai	Lantugram	51	Private	Dry/Wet	0.0523
687	Cachar	Sonai	Lantugram	52	Private	Dry/Wet	0.0390
688	Cachar	Sonai	Lantugram	71	Private	Dry/Wet	0.0383
689	Cachar	Sonai	Lantugram	70	Private	Dry/Wet	0.0169
690	Cachar	Sonai	Lantugram	72	Private	Dry/Wet	0.0117
691	Cachar	Sonai	Lantugram	74	Private	Dry/Wet	0.0069
692	Cachar	Sonai	Lantugram	73	Private	Dry/Wet	0.0256
693	Cachar	Sonai	Lantugram	75	Private	Dry/Wet	0.0306
694	Cachar	Sonai	Lantugram	76	Private	Dry/Wet	0.0370
695	Cachar	Sonai	Lantugram	102	Private	Dry/Wet	0.0330

Rev.	Date	Description	Authority:	Design Consultants:	Project:	DRAWN BY	ROOPA	LAND ACQUISITION PLAN (3'A') Date: Dec. 2022	Title: Land Acquisition Schedule (As per Revised Alignment)			
R1	22-12-2022	LAND ACQUISITION PLAN (3'A') (As per Revised Alignment)	 National Highways & Infrastructure Development Corporation Ltd. (Ministry of Road Transport & Highways)	 Transys Consulting Pvt. Ltd. 001-004, Rajshree Chambers, No.12, Museum Road, Bangalore-680001; Tel: 080-41461995; email: transys_mh@transysconsulting.co.in	Consultancy Services for preparation of DPR for development of Economic Corridors, Inter Corridors, and Feeder Routes to improve the efficiency of freight movement in India under Bharatmala Pariyojna (Lot-1) (Package-III)	DESIGNED BY	ROJALEEN		Size	Scale	Dwg. No	RFP: R1
						CHECKED BY	VIDYA SAGAR					
										APPROVED BY	SANJEEV	

LAND ACQUISTION SCHEDULE (3'A') NOTIFICATION

Sl. no.	Name of District	Name of Taluk/Tehsil	Name of Village	Survey Number	Type of Land	Nature of Land	Area to be Acquired in ha.
696	Cachar	Sonai	Lantugram	103	Private	Dry/Wet	0.0391
697	Cachar	Sonai	Lantugram	104	Private	Dry/Wet	0.0380
698	Cachar	Sonai	Lantugram	98	Private	Dry/Wet	0.0393
699	Cachar	Sonai	Lantugram	109	Private	Dry/Wet	0.0358
700	Cachar	Sonai	Lantugram	105	Private	Dry/Wet	0.0424
701	Cachar	Sonai	Lantugram	115	Private	Dry/Wet	0.0378
702	Cachar	Sonai	Lantugram	116	Private	Dry/Wet	0.0702
703	Cachar	Sonai	Lantugram	118	Private	Dry/Wet	0.0382
704	Cachar	Sonai	Lantugram	117	Private	Dry/Wet	0.0409
705	Cachar	Sonai	Lantugram	119	Private	Dry/Wet	0.0376
706	Cachar	Sonai	Lantugram	120	Private	Dry/Wet	0.0404
707	Cachar	Sonai	Lantugram	127	Private	Dry/Wet	0.0421
708	Cachar	Sonai	Lantugram	134	Private	Dry/Wet	0.0429
709	Cachar	Sonai	Lantugram	135	Private	Dry/Wet	0.0488
710	Cachar	Sonai	Lantugram	592	Private	Dry/Wet	0.0443
711	Cachar	Sonai	Lantugram	137	Private	Dry/Wet	0.0459
712	Cachar	Sonai	Lantugram	581	Private	Dry/Wet	0.0455
713	Cachar	Sonai	Lantugram	150	Private	Dry/Wet	0.0484
714	Cachar	Sonai	Lantugram	149	Private	Dry/Wet	0.0442
715	Cachar	Sonai	Lantugram	589	Private	Dry/Wet	0.0458
716	Cachar	Sonai	Lantugram	590	Private	Dry/Wet	0.0411
717	Cachar	Sonai	Lantugram	151	Private	Dry/Wet	0.0088
718	Cachar	Sonai	Lantugram	153	Private	Dry/Wet	0.0592
719	Cachar	Sonai	Lantugram	582	Private	Dry/Wet	0.0625
720	Cachar	Sonai	Lantugram	155	Private	Dry/Wet	0.0645
721	Cachar	Sonai	Lantugram	163	Private	Dry/Wet	0.0793
722	Cachar	Sonai	Lantugram	164	Private	Dry/Wet	0.0763
723	Cachar	Sonai	Lantugram	165	Private	Dry/Wet	0.0974
724	Cachar	Sonai	Lantugram	167	Private	Dry/Wet	0.1121
725	Cachar	Sonai	Lantugram	414	Private	Dry/Wet	0.0418
726	Cachar	Sonai	Lantugram	415	Private	Dry/Wet	0.0259
727	Cachar	Sonai	Lantugram	416	Private	Dry/Wet	0.0533
728	Cachar	Sonai	Lantugram	417	Private	Dry/Wet	0.0266
729	Cachar	Sonai	Lantugram	418	Private	Dry/Wet	0.0245
730	Cachar	Sonai	Lantugram	419	Private	Dry/Wet	0.0502
731	Cachar	Sonai	Lantugram	420	Private	Dry/Wet	0.0537
732	Cachar	Sonai	Lantugram	402	Private	Dry/Wet	0.0267
733	Cachar	Sonai	Lantugram	403	Private	Dry/Wet	0.0290
734	Cachar	Sonai	Lantugram	404	Private	Dry/Wet	0.0394

Sl. no.	Name of District	Name of Taluk/Tehsil	Name of Village	Survey Number	Type of Land	Nature of Land	Area to be Acquired in ha.
735	Cachar	Sonai	Lantugram	389	Private	Dry/Wet	0.0280
736	Cachar	Sonai	Lantugram	386	Private	Dry/Wet	0.0634
737	Cachar	Sonai	Lantugram	385	Private	Dry/Wet	0.0252
738	Cachar	Sonai	Lantugram	382	Private	Dry/Wet	0.0366
739	Cachar	Sonai	Lantugram	381	Private	Dry/Wet	0.0192
740	Cachar	Sonai	Lantugram	378	Private	Dry/Wet	0.0517
741	Cachar	Sonai	Lantugram	594	Private	Dry/Wet	0.0043
742	Cachar	Sonai	Lantugram	367	Private	Dry/Wet	0.0420
743	Cachar	Sonai	Lantugram	368	Private	Dry/Wet	0.0572
744	Cachar	Sonai	Lantugram	370	Private	Dry/Wet	0.0281
745	Cachar	Sonai	Lantugram	362	Private	Dry/Wet	0.0354
746	Cachar	Sonai	Lantugram	354	Private	Dry/Wet	0.0392
747	Cachar	Sonai	Lantugram	355	Private	Dry/Wet	0.0340
748	Cachar	Sonai	Lantugram	356	Private	Dry/Wet	0.0376
749	Cachar	Sonai	Lantugram	348	Private	Dry/Wet	0.0378
750	Cachar	Sonai	Lantugram	347	Private	Dry/Wet	0.0403
751	Cachar	Sonai	Lantugram	336	Private	Dry/Wet	0.0341
752	Cachar	Sonai	Lantugram	335	Private	Dry/Wet	0.0410
753	Cachar	Sonai	Lantugram	334	Private	Dry/Wet	0.0375
754	Cachar	Sonai	Lantugram	333	Private	Dry/Wet	0.0768
755	Cachar	Sonai	Lantugram	320	Private	Dry/Wet	0.0294
756	Cachar	Sonai	Lantugram	322	Private	Dry/Wet	0.0126
757	Cachar	Sonai	Lantugram	321	Private	Dry/Wet	0.0322
758	Cachar	Sonai	Lantugram	157	Private	Dry/Wet	0.0081
759	Cachar	Sonai	Lantugram	319	Private	Dry/Wet	0.0429
760	Cachar	Sonai	Lantugram	315	Private	Dry/Wet	0.0002
761	Cachar	Sonai	Lantugram	300	Private	Dry/Wet	0.0445
762	Cachar	Sonai	Lantugram	299	Private	Dry/Wet	0.0478
763	Cachar	Sonai	Lantugram	292	Private	Dry/Wet	0.0492
764	Cachar	Sonai	Lantugram	293	Private	Dry/Wet	0.0520
765	Cachar	Sonai	Lantugram	267	Private	Dry/Wet	0.0493
766	Cachar	Sonai	Lantugram	268	Private	Dry/Wet	0.0009
767	Cachar	Sonai	Lantugram	266	Private	Dry/Wet	0.0517
768	Cachar	Sonai	Lantugram	258	Private	Dry/Wet	0.0461
769	Cachar	Sonai	Lantugram	257	Private	Dry/Wet	0.0120
770	Cachar	Sonai	Lantugram	256	Private	Dry/Wet	0.0606
771	Cachar	Sonai	Lantugram	214	Private	Dry/Wet	0.0333
772	Cachar	Sonai	Lantugram	215	Private	Dry/Wet	0.0224
773	Cachar	Sonai	Lantugram	211	Private	Dry/Wet	0.0521

Rev.	Date	Description	Authority:	Design Consultants:	Project:	DRAWN BY	ROOPA	LAND ACQUISITION PLAN (3'A') Date: Dec. 2022	Title: Land Acquisition Schedule (As per Revised Alignment)			
R1	22-12-2022	LAND ACQUISITION PLAN (3'A') (As per Revised Alignment)	 National Highways & Infrastructure Development Corporation Ltd. (Ministry of Road Transport & Highways)	 Transys Consulting Pvt. Ltd. 001-004, Rajshree Chambers, No.12, Museum Road, Bangalore-560001; Tel: 080-41461995; email: transys_mh@transysconsulting.co.in	Consultancy Services for preparation of DPR for development of Economic Corridors, Inter Corridors, and Feeder Routes to improve the efficiency of freight movement in India under Bharatmala Pariyojna (Lot-1) (Package-III)	DESIGNED BY	ROJALEEN		Size	Scale	Dwg. No	RFP: R1
						CHECKED BY	VIDYA SAGAR					
										APPROVED BY	SANJEEV	

LAND ACQUISTION SCHEDULE (3'A') NOTIFICATION

Sl. no.	Name of District	Name of Taluk/Tehsil	Name of Village	Survey Number	Type of Land	Nature of Land	Area to be Acquired in ha.
774	Cachar	Sonai	Lantugram	210	Private	Dry/Wet	0.0527
775	Cachar	Sonai	Lantugram	208	Private	Dry/Wet	0.0620
776	Cachar	Sonai	Lantugram	207	Private	Dry/Wet	0.0364
777	Cachar	Sonai	Lantugram	203	Private	Dry/Wet	0.0089
778	Cachar	Sonai	Lantugram	174	Private	Dry/Wet	0.0018
779	Cachar	Sonai	Sadagram	1	Private	Dry/Wet	0.2096
780	Cachar	Sonai	Sadagram	14	Private	Dry/Wet	0.2418
781	Cachar	Sonai	Sadagram	16	Private	Dry/Wet	0.0883
782	Cachar	Sonai	Sadagram	17	Private	Dry/Wet	0.4286
783	Cachar	Sonai	Sadagram	36	Private	Dry/Wet	0.2574
784	Cachar	Sonai	Sadagram	37	Private	Dry/Wet	0.6002
785	Cachar	Sonai	Sadagram	47	Private	Dry/Wet	0.1574
786	Cachar	Sonai	Sadagram	50	Private	Dry/Wet	0.1320
787	Cachar	Sonai	Sadagram	51	Private	Dry/Wet	0.1419
788	Cachar	Sonai	Sadagram	59	Private	Dry/Wet	0.1404
789	Cachar	Sonai	Sadagram	61	Private	Dry/Wet	0.1364
790	Cachar	Sonai	Sadagram	74	Private	Dry/Wet	0.1426
791	Cachar	Sonai	Sadagram	75	Private	Dry/Wet	0.1465
792	Cachar	Sonai	Sadagram	81	Private	Dry/Wet	0.1189
793	Cachar	Sonai	Sadagram	82	Private	Dry/Wet	0.0680
794	Cachar	Sonai	Sadagram	90	Private	Dry/Wet	0.1397
795	Cachar	Sonai	Sadagram	96	Private	Dry/Wet	0.1894
796	Cachar	Sonai	Sadagram	102	Private	Dry/Wet	0.1318
797	Cachar	Sonai	Sadagram	109	Private	Dry/Wet	0.1433
798	Cachar	Sonai	Sadagram	116	Private	Dry/Wet	0.0342
799	Cachar	Sonai	Sadagram	115	Private	Dry/Wet	0.0819
800	Cachar	Sonai	Sadagram	125	Private	Dry/Wet	0.0259
801	Cachar	Sonai	Sadagram	126	Private	Dry/Wet	0.1003
802	Cachar	Sonai	Sadagram	131	Private	Dry/Wet	0.0596
803	Cachar	Sonai	Sadagram	132	Private	Dry/Wet	0.0635
804	Cachar	Sonai	Sadagram	138	Private	Dry/Wet	0.2490
805	Cachar	Sonai	Sadagram	147	Private	Dry/Wet	0.1241
806	Cachar	Sonai	Sadagram	152	Private	Dry/Wet	0.1195
807	Cachar	Sonai	Sadagram	159	Private	Dry/Wet	0.2438
808	Cachar	Sonai	Sadagram	164	Private	Dry/Wet	0.1181
809	Cachar	Sonai	Sadagram	173	Private	Dry/Wet	0.1203
810	Cachar	Sonai	Sadagram	181	Private	Dry/Wet	0.1084
811	Cachar	Sonai	Sadagram	180	Private	Dry/Wet	0.0619
812	Cachar	Sonai	Sadagram	191	Private	Dry/Wet	0.1393

Sl. no.	Name of District	Name of Taluk/Tehsil	Name of Village	Survey Number	Type of Land	Nature of Land	Area to be Acquired in ha.
813	Cachar	Sonai	Sadagram	197	Govt.	Road	0.0362
814	Cachar	Sonai	Sadagram	208	Private	Dry/Wet	0.6805
815	Cachar	Sonai	Sadagram	226	Private	Dry/Wet	0.1454
816	Cachar	Sonai	Sadagram	225	Private	Dry/Wet	0.0035
817	Cachar	Sonai	Sadagram	372	Private	Dry/Wet	0.2189
818	Cachar	Sonai	Sadagram	593	Govt.	River	0.1111
819	Cachar	Sonai	Sadagram	373	Private	Dry/Wet	0.0675
820	Cachar	Sonai	Sadagram	378	Private	Dry/Wet	0.1598
821	Cachar	Sonai	Sadagram	380	Private	Dry/Wet	0.0038
822	Cachar	Sonai	Sadagram	381	Private	Dry/Wet	0.4480
823	Cachar	Sonai	Sadagram	377	Private	Dry/Wet	0.1163
824	Cachar	Sonai	Sadagram	376	Private	Dry/Wet	0.4914
825	Cachar	Sonai	Sadagram	552	Private	Dry/Wet	0.0558
826	Cachar	Sonai	Sadagram	553	Private	Dry/Wet	0.1503
827	Cachar	Sonai	Sadagram	560	Private	Dry/Wet	0.0849
828	Cachar	Sonai	Sadagram	551	Private	Dry/Wet	0.0081
829	Cachar	Sonai	Sadagram	574	Private	Dry/Wet	0.0000
830	Cachar	Sonai	Sadagram	554	Private	Dry/Wet	0.3117
831	Cachar	Sonai	Sadagram	559	Private	Dry/Wet	0.0320
832	Cachar	Sonai	Sadagram	558	Private	Dry/Wet	0.4723
833	Cachar	Sonai	Sadagram	565	Private	Dry/Wet	0.2683
834	Cachar	Sonai	Sadagram	566	Private	Dry/Wet	0.3005
835	Cachar	Sonai	Sadagram	569	Private	Dry/Wet	0.3445
836	Cachar	Sonai	Sadagram	577	Private	Dry/Wet	0.0281
837	Cachar	Sonai	Sadagram	578	Private	Dry/Wet	0.6528
838	Cachar	Sonai	Sadagram	580	Private	Dry/Wet	0.1242
839	Cachar	Sonai	Sadagram	581	Private	Dry/Wet	0.0783
840	Cachar	Sonai	Sadagram	587	Private	Dry/Wet	0.0343
841	Cachar	Sonai	Sadagram	588	Private	Dry/Wet	0.0347
842	Cachar	Sonai	Sadagram	589	Private	Dry/Wet	0.0017
843	Cachar	Sonai	Sadagram	619	Private	Dry/Wet	0.0181
844	Cachar	Sonai	Sadagram	614	Private	Dry/Wet	0.0121
845	Cachar	Sonai	Sadagram	613	Private	Dry/Wet	0.0019
846	Cachar	Sonai	Sadagram	616	Private	Dry/Wet	0.0077
847	Cachar	Sonai	Sadagram	620	Private	Dry/Wet	0.0004
848	Cachar	Sonai	Sadagram	374	Private	Dry/Wet	0.0000
849	Cachar	Sonai	Sadagram	637	Govt.	River	0.1318
850	Cachar	Sonai	Sadagram	581	Private	Dry/Wet	0.0076
851	Cachar	Sonai	Sadagram	582	Private	Dry/Wet	0.1729

Rev.	Date	Description	Authority:	Design Consultants:	Project:	DRAWN BY	ROOPA	LAND ACQUISITION PLAN (3'A') Date: Dec. 2022	Title: Land Acquisition Schedule (As per Revised Alignment)			
R1	22-12-2022	LAND ACQUISITION PLAN (3'A') (As per Revised Alignment)	 National Highways & Infrastructure Development Corporation Ltd. (Ministry of Road Transport & Highways)	 Transys Consulting Pvt. Ltd. 001-004, Rajshree Chambers, No.12, Museum Road, Bangalore-560001; Tel: 080-41461995; email: transys_mh@transysconsulting.co.in	Consultancy Services for preparation of DPR for development of Economic Corridors, Inter Corridors, and Feeder Routes to improve the efficiency of freight movement in India under Bharatmala Pariyojna (Lot-1) (Package-III)	DESIGNED BY	ROJALEEN		Size	Scale	Dwg. No	RFP: R1
		CHECKED BY				VIDYA SAGAR						
		APPROVED BY				SANJEEV						

LAND ACQUISTION SCHEDULE (3'A') NOTIFICATION

Sl. no.	Name of District	Name of Taluk/Tehsil	Name of Village	Survey Number	Type of Land	Nature of Land	Area to be Acquired in ha.
852	Cachar	Sonai	Sadagram	584	Private	Dry/Wet	0.0306
853	Cachar	Sonai	Sadagram	624	Private	Dry/Wet	0.0099
854	Cachar	Sonai	Sadagram	625	Private	Dry/Wet	0.1092
855	Cachar	Sonai	Sadagram	626	Private	Dry/Wet	0.1590
856	Cachar	Sonai	Saptagram	952	Private	Dry/Wet	0.5771
857	Cachar	Sonai	Saptagram	943	Private	Dry/Wet	0.1573
858	Cachar	Sonai	Saptagram	940	Private	Dry/Wet	0.0867
859	Cachar	Sonai	Saptagram	936	Private	Dry/Wet	0.0721
860	Cachar	Sonai	Saptagram	933	Private	Dry/Wet	0.0805
861	Cachar	Sonai	Saptagram	930	Private	Dry/Wet	0.1115
862	Cachar	Sonai	Saptagram	929	Private	Dry/Wet	0.0348
863	Cachar	Sonai	Saptagram	924	Private	Dry/Wet	0.0729
864	Cachar	Sonai	Saptagram	925	Private	Dry/Wet	0.0548
865	Cachar	Sonai	Saptagram	926	Private	Dry/Wet	0.0194
866	Cachar	Sonai	Saptagram	913	Private	Dry/Wet	0.2265
867	Cachar	Sonai	Saptagram	901	Private	Dry/Wet	0.0693
868	Cachar	Sonai	Saptagram	900	Private	Dry/Wet	0.0699
869	Cachar	Sonai	Saptagram	899	Private	Dry/Wet	0.1484
870	Cachar	Sonai	Saptagram	886	Private	Dry/Wet	0.0732
871	Cachar	Sonai	Saptagram	879	Private	Dry/Wet	0.1011
872	Cachar	Sonai	Saptagram	880	Private	Dry/Wet	0.1851
873	Cachar	Sonai	Saptagram	866	Private	Dry/Wet	0.0748
874	Cachar	Sonai	Saptagram	867	Private	Dry/Wet	0.0883
875	Cachar	Sonai	Saptagram	850	Private	Dry/Wet	0.3655
876	Cachar	Sonai	Saptagram	842	Private	Dry/Wet	0.1121
877	Cachar	Sonai	Saptagram	835	Private	Dry/Wet	0.6962
878	Cachar	Sonai	Saptagram	834	Private	Dry/Wet	0.3976
879	Cachar	Sonai	Saptagram	822	Private	Dry/Wet	0.3045
880	Cachar	Sonai	Saptagram	821	Private	Dry/Wet	0.2366
881	Cachar	Sonai	Saptagram	820	Private	Dry/Wet	0.0649
882	Cachar	Sonai	Saptagram	812	Private	Dry/Wet	0.2157
883	Cachar	Sonai	Saptagram	810	Private	Dry/Wet	0.1966
884	Cachar	Sonai	Saptagram	809	Private	Dry/Wet	0.2574
885	Cachar	Sonai	Saptagram	807	Private	Dry/Wet	0.2597
886	Cachar	Sonai	Saptagram	800	Private	Dry/Wet	0.0828
887	Cachar	Sonai	Saptagram	799	Private	Dry/Wet	0.1318
888	Cachar	Sonai	Saptagram	792	Private	Dry/Wet	0.2241
889	Cachar	Sonai	Saptagram	791	Private	Dry/Wet	0.8494
890	Cachar	Sonai	Saptagram	788	Private	Dry/Wet	0.1306

Sl. no.	Name of District	Name of Taluk/Tehsil	Name of Village	Survey Number	Type of Land	Nature of Land	Area to be Acquired in ha.
891	Cachar	Sonai	Saptagram	785	Private	Dry/Wet	0.0649
892	Cachar	Sonai	Saptagram	778	Private	Dry/Wet	0.1099
893	Cachar	Sonai	Saptagram	781	Private	Dry/Wet	0.1328
894	Cachar	Sonai	Saptagram	765	Private	Dry/Wet	0.0638
895	Cachar	Sonai	Saptagram	759	Private	Dry/Wet	0.0242
896	Cachar	Sonai	Saptagram	750	Private	Dry/Wet	0.0790
897	Cachar	Sonai	Saptagram	766	Private	Dry/Wet	0.0793
898	Cachar	Sonai	Saptagram	758	Private	Dry/Wet	0.0444
899	Cachar	Sonai	Saptagram	752	Private	Dry/Wet	0.0546
900	Cachar	Sonai	Saptagram	768	Private	Dry/Wet	0.0142
901	Cachar	Sonai	Saptagram	757	Private	Dry/Wet	0.0106
902	Cachar	Sonai	Saptagram	767	Private	Dry/Wet	0.0036
903	Cachar	Sonai	Saptagram	744	Private	Dry/Wet	0.0260
904	Cachar	Sonai	Saptagram	745	Private	Dry/Wet	0.0215
905	Cachar	Sonai	Saptagram	740	Private	Dry/Wet	0.0738
906	Cachar	Sonai	Saptagram	741	Private	Dry/Wet	0.1124
907	Cachar	Sonai	Saptagram	734	Private	Dry/Wet	0.0321
908	Cachar	Sonai	Saptagram	732	Private	Dry/Wet	0.0627
909	Cachar	Sonai	Saptagram	733	Private	Dry/Wet	0.1429
910	Cachar	Sonai	Saptagram	729	Private	Dry/Wet	0.0876
911	Cachar	Sonai	Saptagram	730	Private	Dry/Wet	0.1266
912	Cachar	Sonai	Saptagram	724	Private	Dry/Wet	0.2884
913	Cachar	Sonai	Saptagram	720	Private	Dry/Wet	0.0759
914	Cachar	Sonai	Saptagram	708	Private	Dry/Wet	0.0985
915	Cachar	Sonai	Saptagram	704	Private	Dry/Wet	0.0778
916	Cachar	Sonai	Saptagram	695	Private	Dry/Wet	0.0443
917	Cachar	Sonai	Saptagram	691	Private	Dry/Wet	0.0127
918	Cachar	Sonai	Saptagram	685	Private	Dry/Wet	0.0132
919	Cachar	Sonai	Saptagram	684	Private	Dry/Wet	0.0371
920	Cachar	Sonai	Saptagram	692	Private	Dry/Wet	0.0396
921	Cachar	Sonai	Saptagram	681	Private	Dry/Wet	0.0351
922	Cachar	Sonai	Saptagram	682	Private	Dry/Wet	0.1264
923	Cachar	Sonai	Saptagram	674	Private	Dry/Wet	0.0949
924	Cachar	Sonai	Saptagram	675	Private	Dry/Wet	0.0172
925	Cachar	Sonai	Saptagram	673	Private	Dry/Wet	0.0471
926	Cachar	Sonai	Saptagram	671	Private	Dry/Wet	0.0066
927	Cachar	Sonai	Saptagram	670	Private	Dry/Wet	0.0130
928	Cachar	Sonai	Saptagram	672	Private	Dry/Wet	0.0476
929	Cachar	Sonai	Saptagram	652	Private	Dry/Wet	0.0981

Rev.	Date	Description	Authority:	Design Consultants:	Project:	DRAWN BY	ROOPA	LAND ACQUISITION PLAN (3'A') Date: Dec. 2022	Title: Land Acquisition Schedule (As per Revised Alignment)			
R1	22-12-2022	LAND ACQUISITION PLAN (3'A') (As per Revised Alignment)	 National Highways & Infrastructure Development Corporation Ltd. (Ministry of Road Transport & Highways)	 Transys Consulting Pvt. Ltd. 001-004, Rajshree Chambers, No.12, Museum Road, Bangalore-560001; Tel: 080-41461995; email: transys_mn@transysconsulting.co.in	Consultancy Services for preparation of DPR for development of Economic Corridors, Inter Corridors, and Feeder Routes to improve the efficiency of freight movement in India under Bharatmala Pariyojna (Lot-1) (Package-III)	DESIGNED BY	ROJALEEN		Size	Scale	Dwg. No	RFP: R1
		CHECKED BY				VIDYA SAGAR						
		APPROVED BY				SANJEEV						

LAND ACQUISTION SCHEDULE (3'A') NOTIFICATION

Sl. no.	Name of District	Name of Taluk/Tehsil	Name of Village	Survey Number	Type of Land	Nature of Land	Area to be Acquired in ha.
930	Cachar	Sonai	Saptagram	653	Private	Dry/Wet	0.0108
931	Cachar	Sonai	Saptagram	654	Private	Dry/Wet	0.0092
932	Cachar	Sonai	Saptagram	651	Private	Dry/Wet	0.1457
933	Cachar	Sonai	Saptagram	650	Private	Dry/Wet	0.0776
934	Cachar	Sonai	Saptagram	641	Private	Dry/Wet	0.1266
935	Cachar	Sonai	Saptagram	640	Private	Dry/Wet	0.0999
936	Cachar	Sonai	Saptagram	637	Private	Dry/Wet	0.0382
937	Cachar	Sonai	Saptagram	636	Private	Dry/Wet	0.0402
938	Cachar	Sonai	Saptagram	630	Private	Dry/Wet	0.0377
939	Cachar	Sonai	Saptagram	629	Private	Dry/Wet	0.0605
940	Cachar	Sonai	Saptagram	628	Private	Dry/Wet	0.0293
941	Cachar	Sonai	Saptagram	627	Private	Dry/Wet	0.0273
942	Cachar	Sonai	Saptagram	1182	Private	Dry/Wet	0.0029
943	Cachar	Sonai	Saptagram	1183	Private	Dry/Wet	0.0039
944	Cachar	Sonai	Saptagram	1185	Private	Dry/Wet	0.0144
945	Cachar	Sonai	Saptagram	1188	Private	Dry/Wet	0.0265
946	Cachar	Sonai	Saptagram	1189	Private	Dry/Wet	0.0346
947	Cachar	Sonai	Saptagram	705	Private	Dry/Wet	0.0027
948	Cachar	Sonai	Saptagram	694	Private	Dry/Wet	0.0031
949	Cachar	Sonai	Saptagram	693	Private	Dry/Wet	0.0031
950	Cachar	Sonai	Saptagram	683	Private	Dry/Wet	0.0034
951	Cachar	Sonai	Islamabad	4	Private	Dry/Wet	0.0588
952	Cachar	Sonai	Islamabad	5	Private	Dry/Wet	0.0438
953	Cachar	Sonai	Islamabad	12	Private	Dry/Wet	0.0033
954	Cachar	Sonai	Islamabad	13	Private	Dry/Wet	0.0338
955	Cachar	Sonai	Islamabad	14	Private	Dry/Wet	0.0749
956	Cachar	Sonai	Islamabad	20	Private	Dry/Wet	0.0892
957	Cachar	Sonai	Islamabad	21	Private	Dry/Wet	0.0297
958	Cachar	Sonai	Islamabad	28	Private	Dry/Wet	0.0633
959	Cachar	Sonai	Islamabad	29	Private	Dry/Wet	0.0491
960	Cachar	Sonai	Islamabad	40	Private	Dry/Wet	0.0246
961	Cachar	Sonai	Islamabad	41	Private	Dry/Wet	0.0244
962	Cachar	Sonai	Islamabad	53	Private	Dry/Wet	0.0300
963	Cachar	Sonai	Islamabad	54	Private	Dry/Wet	0.0274
964	Cachar	Sonai	Islamabad	69	Private	Dry/Wet	0.0570
965	Cachar	Sonai	Islamabad	71	Private	Dry/Wet	0.0350
966	Cachar	Sonai	Islamabad	70	Private	Dry/Wet	0.0282
967	Cachar	Sonai	Islamabad	85	Private	Dry/Wet	0.0536
968	Cachar	Sonai	Islamabad	86	Private	Dry/Wet	0.1058

Sl. no.	Name of District	Name of Taluk/Tehsil	Name of Village	Survey Number	Type of Land	Nature of Land	Area to be Acquired in ha.
969	Cachar	Sonai	Islamabad	105	Private	Dry/Wet	0.0339
970	Cachar	Sonai	Islamabad	106	Private	Dry/Wet	0.0226
971	Cachar	Sonai	Islamabad	125	Private	Dry/Wet	0.0237
972	Cachar	Sonai	Islamabad	126	Private	Dry/Wet	0.0453
973	Cachar	Sonai	Islamabad	142	Private	Dry/Wet	0.0440
974	Cachar	Sonai	Islamabad	143	Private	Dry/Wet	0.0373
975	Cachar	Sonai	Islamabad	144	Private	Dry/Wet	0.0048
976	Cachar	Sonai	Islamabad	159	Private	Dry/Wet	0.0164
977	Cachar	Sonai	Islamabad	160	Private	Dry/Wet	0.0359
978	Cachar	Sonai	Islamabad	166	Private	Dry/Wet	0.0176
979	Cachar	Sonai	Islamabad	167	Private	Dry/Wet	0.0359
980	Cachar	Sonai	Islamabad	176	Private	Dry/Wet	0.0242
981	Cachar	Sonai	Islamabad	177	Private	Dry/Wet	0.0390
982	Cachar	Sonai	Islamabad	187	Private	Dry/Wet	0.0236
983	Cachar	Sonai	Islamabad	188	Private	Dry/Wet	0.0447
984	Cachar	Sonai	Islamabad	198	Private	Dry/Wet	0.0750
985	Cachar	Sonai	Islamabad	199	Private	Dry/Wet	0.0670
986	Cachar	Sonai	Islamabad	204	Private	Dry/Wet	0.0558
987	Cachar	Sonai	Islamabad	205	Private	Dry/Wet	0.0680
988	Cachar	Sonai	Islamabad	212	Private	Dry/Wet	0.1180
989	Cachar	Sonai	Islamabad	305	Private	Dry/Wet	0.0524
990	Cachar	Sonai	Islamabad	308	Private	Dry/Wet	0.0216
991	Cachar	Sonai	Islamabad	309	Private	Dry/Wet	0.0387
992	Cachar	Sonai	Islamabad	307	Private	Dry/Wet	0.0155
993	Cachar	Sonai	Islamabad	310	Private	Dry/Wet	0.1103
994	Cachar	Sonai	Islamabad	322	Private	Dry/Wet	0.0761
995	Cachar	Sonai	Islamabad	313	Private	Dry/Wet	0.0915
996	Cachar	Sonai	Islamabad	314	Private	Dry/Wet	0.1665
997	Cachar	Sonai	Islamabad	329	Private	Dry/Wet	0.0793
998	Cachar	Sonai	Islamabad	330	Private	Dry/Wet	0.0427
999	Cachar	Sonai	Islamabad	338	Private	Dry/Wet	0.0367
1000	Cachar	Sonai	Islamabad	339	Private	Dry/Wet	0.0424
1001	Cachar	Sonai	Islamabad	340	Private	Dry/Wet	0.0384
1002	Cachar	Sonai	Islamabad	341	Private	Dry/Wet	0.0724
1003	Cachar	Sonai	Islamabad	345	Private	Dry/Wet	0.0745
1004	Cachar	Sonai	Islamabad	346	Private	Dry/Wet	0.0724
1005	Cachar	Sonai	Islamabad	354	Private	Dry/Wet	0.1343
1006	Cachar	Sonai	Islamabad	355	Private	Dry/Wet	0.0466
1007	Cachar	Sonai	Islamabad	364	Private	Dry/Wet	0.0335

Rev.	Date	Description	Authority:	Design Consultants:	Project:	DRAWN BY	ROOPA	LAND ACQUISITION PLAN (3'A') Date: Dec. 2022	Title: Land Acquisition Schedule (As per Revised Alignment)			
R1	22-12-2022	LAND ACQUISITION PLAN (3'A') (As per Revised Alignment)	 National Highways & Infrastructure Development Corporation Ltd. (Ministry of Road Transport & Highways)	 Transys Consulting Pvt. Ltd. 001-004, Rajshree chambers, No.12, Museum Road, Bangalore-560001; Tel: 080-41461995; email: transys_mh@transysconsulting.co.in	Consultancy Services for preparation of DPR for development of Economic Corridors, Inter Corridors, and Feeder Routes to improve the efficiency of freight movement in India under Bharatmala Pariyojna (Lot-1) (Package-III)	DESIGNED BY	ROJALEEN		Size	Scale	Dwg. No	RFP: R1
						CHECKED BY	VIDYA SAGAR					
										APPROVED BY	SANJEEV	A3

LAND ACQUISTION SCHEDULE (3'A') NOTIFICATION

Sl. no.	Name of District	Name of Taluk/Tehsil	Name of Village	Survey Number	Type of Land	Nature of Land	Area to be Acquired in ha.
1008	Cachar	Sonai	Islamabad	365	Private	Dry/Wet	0.0292
1009	Cachar	Sonai	Islamabad	379	Private	Dry/Wet	0.0726
1010	Cachar	Sonai	Islamabad	381	Private	Dry/Wet	0.0222
1011	Cachar	Sonai	Islamabad	380	Private	Dry/Wet	0.0572
1012	Cachar	Sonai	Islamabad	392	Private	Dry/Wet	0.0316
1013	Cachar	Sonai	Islamabad	393	Private	Dry/Wet	0.0507
1014	Cachar	Sonai	Islamabad	394	Private	Dry/Wet	0.0378
1015	Cachar	Sonai	Islamabad	424	Private	Dry/Wet	0.0597
1016	Cachar	Sonai	Islamabad	425	Private	Dry/Wet	0.0460
1017	Cachar	Sonai	Islamabad	441	Private	Dry/Wet	0.0822
1018	Cachar	Sonai	Islamabad	442	Private	Dry/Wet	0.0378
1019	Cachar	Sonai	Islamabad	457	Private	Dry/Wet	0.0458
1020	Cachar	Sonai	Islamabad	458	Private	Dry/Wet	0.0280
1021	Cachar	Sonai	Islamabad	476	Private	Dry/Wet	0.0334
1022	Cachar	Sonai	Islamabad	477	Private	Dry/Wet	0.0297
1023	Cachar	Sonai	Islamabad	495	Private	Dry/Wet	0.0176
1024	Cachar	Sonai	Islamabad	496	Private	Dry/Wet	0.0066
1025	Cachar	Sonai	Islamabad	516	Private	Dry/Wet	0.0049
1026	Cachar	Sonai	Islamabad	517	Private	Dry/Wet	0.0082
1027	Cachar	Sonai	Islamabad	534	Private	Dry/Wet	0.0049
1028	Cachar	Sonai	Islamabad	535	Private	Dry/Wet	0.0117
1029	Cachar	Sonai	Islamabad	552	Private	Dry/Wet	0.0114
1030	Cachar	Sonai	Islamabad	553	Private	Dry/Wet	0.0147
1031	Cachar	Sonai	Islamabad	566	Private	Dry/Wet	0.0149
1032	Cachar	Sonai	Islamabad	567	Private	Dry/Wet	0.0151
1033	Cachar	Sonai	Islamabad	213	Private	Dry/Wet	0.0702
1034	Cachar	Sonai	Islamabad	220	Private	Dry/Wet	0.1661
1035	Cachar	Sonai	Islamabad	175	Private	Dry/Wet	0.0245
1036	Cachar	Sonai	Islamabad	221	Private	Dry/Wet	0.2037
1037	Cachar	Sonai	Islamabad	226	Private	Dry/Wet	0.2211
1038	Cachar	Sonai	Islamabad	227	Private	Dry/Wet	0.1170
1039	Cachar	Sonai	Islamabad	228	Private	Dry/Wet	0.0303
1040	Cachar	Sonai	Islamabad	229	Private	Dry/Wet	0.0245
1041	Cachar	Sonai	Islamabad	235	Private	Dry/Wet	0.0763
1042	Cachar	Sonai	Islamabad	233	Private	Dry/Wet	0.1081
1043	Cachar	Sonai	Islamabad	234	Private	Dry/Wet	0.0525
1044	Cachar	Sonai	Islamabad	237	Private	Dry/Wet	0.3744
1045	Cachar	Sonai	Islamabad	242	Private	Dry/Wet	0.3416
1046	Cachar	Sonai	Islamabad	243	Private	Dry/Wet	0.1439

Sl. no.	Name of District	Name of Taluk/Tehsil	Name of Village	Survey Number	Type of Land	Nature of Land	Area to be Acquired in ha.
1047	Cachar	Sonai	Islamabad	244	Private	Dry/Wet	0.1503
1048	Cachar	Sonai	Islamabad	245	Private	Dry/Wet	0.1373
1049	Cachar	Sonai	Islamabad	246	Private	Dry/Wet	0.1395
1050	Cachar	Sonai	Islamabad	247	Private	Dry/Wet	0.1656
1051	Cachar	Sonai	Islamabad	252	Private	Dry/Wet	0.1462
1052	Cachar	Sonai	Islamabad	253	Private	Dry/Wet	0.1320
1053	Cachar	Sonai	Islamabad	254	Private	Dry/Wet	0.2918
1054	Cachar	Sonai	Islamabad	255	Private	Dry/Wet	0.1399
1055	Cachar	Sonai	Islamabad	256	Private	Dry/Wet	0.1267
1056	Cachar	Sonai	Islamabad	257	Private	Dry/Wet	0.2634
1057	Cachar	Sonai	Islamabad	258	Private	Dry/Wet	0.2452
1058	Cachar	Sonai	Islamabad	259	Private	Dry/Wet	0.1156
1059	Cachar	Sonai	Islamabad	260	Private	Dry/Wet	0.0788
1060	Cachar	Sonai	Islamabad	261	Private	Dry/Wet	0.0601
1061	Cachar	Sonai	Islamabad	262	Private	Dry/Wet	0.0797
1062	Cachar	Sonai	Islamabad	263	Private	Dry/Wet	0.0781
1063	Cachar	Sonai	Islamabad	264	Private	Dry/Wet	0.0014
1064	Cachar	Sonai	Islamabad	267	Private	Dry/Wet	0.0685
1065	Cachar	Sonai	Islamabad	268	Private	Dry/Wet	0.0046
1066	Cachar	Sonai	Islamabad	269	Private	Dry/Wet	0.0003
1067	Cachar	Sonai	Islamabad	273	Private	Dry/Wet	0.0361
1068	Cachar	Sonai	Islamabad	274	Private	Dry/Wet	0.0302
1069	Cachar	Sonai	Islamabad	275	Private	Dry/Wet	0.0157
1070	Cachar	Sonai	Islamabad	276	Private	Dry/Wet	0.0050
1071	Cachar	Sonai	Islamabad	278	Private	Dry/Wet	0.0225
1072	Cachar	Sonai	Islamabad	279	Private	Dry/Wet	0.0096
1073	Cachar	Sonai	Islamabad	285	Private	Dry/Wet	0.0178
1074	Cachar	Sonai	Islamabad	286	Private	Dry/Wet	0.1214
1075	Cachar	Sonai	Islamabad	287	Private	Dry/Wet	0.0873
1076	Cachar	Sonai	Islamabad	288	Private	Dry/Wet	0.0973
1077	Cachar	Sonai	Islamabad	289	Private	Dry/Wet	0.1206
1078	Cachar	Sonai	Islamabad	290	Private	Dry/Wet	0.1066
1079	Cachar	Sonai	Islamabad	294	Private	Dry/Wet	0.1215
1080	Cachar	Sonai	Islamabad	295	Private	Dry/Wet	0.0428
1081	Cachar	Sonai	Islamabad	296	Private	Dry/Wet	0.0599
1082	Cachar	Sonai	Islamabad	297	Private	Dry/Wet	0.0086
1083	Cachar	Sonai	Islamabad	298	Private	Dry/Wet	0.0383
1084	Cachar	Sonai	Islamabad	300	Private	Dry/Wet	0.0955
1085	Cachar	Sonai	Islamabad	301	Private	Dry/Wet	0.0304

Rev.	Date	Description	Authority:	Design Consultants:	Project:	DRAWN BY	ROOPA	LAND ACQUISITION PLAN (3'A') Date: Dec. 2022	Title: Land Acquisition Schedule (As per Revised Alignment)			
R1	22-12-2022	LAND ACQUISITION PLAN (3'A') (As per Revised Alignment)	 National Highways & Infrastructure Development Corporation Ltd. (Ministry of Road Transport & Highways)	 Transys Consulting Pvt. Ltd. 001-004, Rajshree chambers, No.12, Museum Road, Bangalore-680001; Tel: 080-41461995; email: transys_mh@transysconsulting.co.in	Consultancy Services for preparation of DPR for development of Economic Corridors, Inter Corridors, and Feeder Routes to improve the efficiency of freight movement in India under Bharatmala Pariyojna (Lot-1) (Package-III)	DESIGNED BY	ROJALEEN		Size	Scale	Dwg. No	RFP: R1
						CHECKED BY	VIDYA SAGAR					
										APPROVED BY	SAJEEV	A3

LAND ACQUISTION SCHEDULE (3'A') NOTIFICATION

Sl. no.	Name of District	Name of Taluk/Tehsil	Name of Village	Survey Number	Type of Land	Nature of Land	Area to be Acquired in ha.
1086	Cachar	Sonai	Islamabad	293	Private	Dry/Wet	0.2673
1087	Cachar	Sonai	Islamabad	251	Private	Dry/Wet	1.6353
1088	Cachar	Sonai	Islamabad	436	Private	Dry/Wet	0.0211
1089	Cachar	Sonai	Bangram	6	Private	Dry/Wet	0.0737
1090	Cachar	Sonai	Bangram	4	Private	Dry/Wet	0.0383
1091	Cachar	Sonai	Bangram	5	Private	Dry/Wet	0.0572
1092	Cachar	Sonai	Bangram	44	Private	Dry/Wet	0.0880
1093	Cachar	Sonai	Bangram	45	Private	Dry/Wet	0.0473
1094	Cachar	Sonai	Bangram	43	Private	Dry/Wet	0.0331
1095	Cachar	Sonai	Bangram	49	Private	Dry/Wet	0.0314
1096	Cachar	Sonai	Bangram	50	Private	Dry/Wet	0.0334
1097	Cachar	Sonai	Bangram	42	Private	Dry/Wet	0.0275
1098	Cachar	Sonai	Bangram	547	Private	Dry/Wet	0.1566
1099	Cachar	Sonai	Bangram	56	Private	Dry/Wet	0.4307
1100	Cachar	Sonai	Bangram	77	Private	Dry/Wet	0.0042
1101	Cachar	Sonai	Bangram	9	Private	Dry/Wet	0.2790
1102	Cachar	Sonai	Bangram	80	Private	Dry/Wet	0.0166
1103	Cachar	Sonai	Bangram	81	Private	Dry/Wet	0.0176
1104	Cachar	Sonai	Bangram	88	Private	Dry/Wet	0.0805
1105	Cachar	Sonai	Bangram	82	Private	Dry/Wet	0.0213
1106	Cachar	Sonai	Bangram	87	Private	Dry/Wet	0.0409
1107	Cachar	Sonai	Bangram	83	Private	Dry/Wet	0.0215
1108	Cachar	Sonai	Bangram	86	Private	Dry/Wet	0.0330
1109	Cachar	Sonai	Bangram	84	Private	Dry/Wet	0.0258
1110	Cachar	Sonai	Bangram	85	Private	Dry/Wet	0.0342
1111	Cachar	Sonai	Bangram	125	Private	Dry/Wet	0.1539
1112	Cachar	Sonai	Bangram	126	Private	Dry/Wet	0.1751
1113	Cachar	Sonai	Bangram	127	Private	Dry/Wet	0.1242
1114	Cachar	Sonai	Bangram	129	Private	Dry/Wet	0.1522
1115	Cachar	Sonai	Bangram	130	Private	Dry/Wet	0.0931
1116	Cachar	Sonai	Bangram	131	Private	Dry/Wet	0.0177
1117	Cachar	Sonai	Bangram	165	Private	Dry/Wet	0.2176
1118	Cachar	Sonai	Bangram	167	Private	Dry/Wet	0.1939
1119	Cachar	Sonai	Bangram	173	Private	Dry/Wet	0.0001
1120	Cachar	Sonai	Bangram	171	Private	Dry/Wet	0.0353
1121	Cachar	Sonai	Bangram	172	Private	Dry/Wet	0.0670
1122	Cachar	Sonai	Bangram	314	Private	Dry/Wet	0.0535
1123	Cachar	Sonai	Bangram	315	Private	Dry/Wet	0.0057
1124	Cachar	Sonai	Bangram	311	Private	Dry/Wet	0.0703

Sl. no.	Name of District	Name of Taluk/Tehsil	Name of Village	Survey Number	Type of Land	Nature of Land	Area to be Acquired in ha.
1125	Cachar	Sonai	Bangram	313	Private	Dry/Wet	0.0204
1126	Cachar	Sonai	Bangram	328	Private	Dry/Wet	0.0847
1127	Cachar	Sonai	Bangram	329	Private	Dry/Wet	0.0411
1128	Cachar	Sonai	Bangram	333	Private	Dry/Wet	0.0214
1129	Cachar	Sonai	Bangram	334	Private	Dry/Wet	0.0685
1130	Cachar	Sonai	Bangram	343	Private	Dry/Wet	0.0916
1131	Cachar	Sonai	Bangram	347	Private	Dry/Wet	0.0008
1132	Cachar	Sonai	Bangram	342	Private	Dry/Wet	0.0860
1133	Cachar	Sonai	Bangram	354	Private	Dry/Wet	0.2286
1134	Cachar	Sonai	Bangram	353	Private	Dry/Wet	0.0833
1135	Cachar	Sonai	Bangram	352	Private	Dry/Wet	0.1468
1136	Cachar	Sonai	Bangram	359	Private	Dry/Wet	0.2829
1137	Cachar	Sonai	Bangram	368	Private	Dry/Wet	0.0476
1138	Cachar	Sonai	Bangram	376	Private	Dry/Wet	0.0817
1139	Cachar	Sonai	Bangram	377	Private	Dry/Wet	0.0948
1140	Cachar	Sonai	Bangram	403	Private	Dry/Wet	0.1123
1141	Cachar	Sonai	Bangram	405	Private	Dry/Wet	0.0386
1142	Cachar	Sonai	Bangram	406	Private	Dry/Wet	0.0515
1143	Cachar	Sonai	Bangram	430	Private	Dry/Wet	0.0902
1144	Cachar	Sonai	Bangram	431	Private	Dry/Wet	0.1095
1145	Cachar	Sonai	Bangram	435	Private	Dry/Wet	0.0985
1146	Cachar	Sonai	Bangram	434	Private	Dry/Wet	0.2248
1147	Cachar	Sonai	Bangram	465	Private	Dry/Wet	0.0820
1148	Cachar	Sonai	Bangram	468	Private	Dry/Wet	0.2030
1149	Cachar	Sonai	Bangram	477	Private	Dry/Wet	0.1356
1150	Cachar	Sonai	Bangram	480	Private	Dry/Wet	0.1211
1151	Cachar	Sonai	Bangram	487	Private	Dry/Wet	0.1207
1152	Cachar	Sonai	Bangram	491	Private	Dry/Wet	0.3684
1153	Cachar	Sonai	Bangram	489	Private	Dry/Wet	0.0449
1154	Cachar	Sonai	Bangram	503	Private	Dry/Wet	0.2594
1155	Cachar	Sonai	Bangram	504	Private	Dry/Wet	0.2497
1156	Cachar	Sonai	Bangram	521	Private	Dry/Wet	0.0726
1157	Cachar	Sonai	Rajghat	443	Private	Dry/Wet	0.1864
1158	Cachar	Sonai	Rajghat	444	Private	Dry/Wet	0.1477
1159	Cachar	Sonai	Rajghat	447	Private	Dry/Wet	0.2784
1160	Cachar	Sonai	Rajghat	464	Private	Dry/Wet	0.1799
1161	Cachar	Sonai	Rajghat	463	Private	Dry/Wet	0.0893
1162	Cachar	Sonai	Rajghat	462	Private	Dry/Wet	0.0246
1163	Cachar	Sonai	Rajghat	479	Private	Dry/Wet	0.0013

Rev.	Date	Description	Authority:	Design Consultants:	Project:	DRAWN BY	ROOPA	LAND ACQUISITION PLAN (3'A') Date: Dec. 2022	Title: Land Acquisition Schedule (As per Revised Alignment)			
R1	22-12-2022	LAND ACQUISITION PLAN (3'A') (As per Revised Alignment)	 National Highways & Infrastructure Development Corporation Ltd. (Ministry of Road Transport & Highways)	 Transys Consulting Pvt. Ltd. 001-004, Rajshree Chambers, No.12, Museum Road, Bangalore-560001; Tel: 080-41461995; email: transys_mh@transysconsulting.co.in	Consultancy Services for preparation of DPR for development of Economic Corridors, Inter Corridors, and Feeder Routes to improve the efficiency of freight movement in India under Bharatmala Pariyojna (Lot-1) (Package-III)	DESIGNED BY	ROJALEEN		Size	Scale	Dwg. No	RFP: R1
						CHECKED BY	VIDYA SAGAR					
										APPROVED BY	SANJEEV	

LAND ACQIUSTION SCHEDULE (3'A') NOTIFICATION

Sl. no.	Name of District	Name of Taluk/Tehsil	Name of Village	Survey Number	Type of Land	Nature of Land	Area to be Acquired in ha.
1164	Cachar	Sonai	Rajghat	493	Private	Dry/Wet	0.2131
1165	Cachar	Sonai	Rajghat	492	Private	Dry/Wet	0.2805
1166	Cachar	Sonai	Rajghat	491	Private	Dry/Wet	0.0153
1167	Cachar	Sonai	Rajghat	523	Private	Dry/Wet	0.0836
1168	Cachar	Sonai	Rajghat	524	Private	Dry/Wet	0.0606
1169	Cachar	Sonai	Rajghat	522	Private	Dry/Wet	0.0299
1170	Cachar	Sonai	Rajghat	525	Private	Dry/Wet	0.1603
1171	Cachar	Sonai	Rajghat	526	Private	Dry/Wet	0.1253
1172	Cachar	Sonai	Rajghat	546	Private	Dry/Wet	0.1678
1173	Cachar	Sonai	Rajghat	564	Private	Dry/Wet	0.3295
1174	Cachar	Sonai	Rajghat	565	Private	Dry/Wet	0.1124
1175	Cachar	Sonai	Rajghat	569	Private	Dry/Wet	0.0270
1176	Cachar	Sonai	Rajghat	568	Private	Dry/Wet	0.1240
1177	Cachar	Sonai	Rajghat	567	Private	Dry/Wet	0.0910
1178	Cachar	Sonai	Rajghat	616	Private	Dry/Wet	0.3283
1179	Cachar	Sonai	Rajghat	617	Private	Dry/Wet	0.1142
1180	Cachar	Sonai	Rajghat	644	Private	Dry/Wet	0.0943
1181	Cachar	Sonai	Rajghat	645	Private	Dry/Wet	0.0106
1182	Cachar	Sonai	Rajghat	643	Private	Dry/Wet	0.1248
1183	Cachar	Sonai	Rajghat	646	Private	Dry/Wet	0.1520
1184	Cachar	Sonai	Rajghat	658	Private	Dry/Wet	0.0032
1185	Cachar	Sonai	Rajghat	657	Private	Dry/Wet	0.1191
1186	Cachar	Sonai	Rajghat	656	Private	Dry/Wet	0.0987
1187	Cachar	Sonai	Rajghat	686	Private	Dry/Wet	0.1298
1188	Cachar	Sonai	Rajghat	687	Private	Dry/Wet	0.0983
1189	Cachar	Sonai	Rajghat	695	Private	Dry/Wet	0.1964
1190	Cachar	Sonai	Rajghat	694	Private	Dry/Wet	0.1809
1191	Cachar	Sonai	Rajghat	721	Private	Dry/Wet	0.2783
1192	Cachar	Sonai	Rajghat	727	Private	Dry/Wet	0.1241
1193	Cachar	Sonai	Rajghat	728	Private	Dry/Wet	0.2333
1194	Cachar	Sonai	Rajghat	759	Private	Dry/Wet	0.1795
1195	Cachar	Sonai	Rajghat	756	Private	Dry/Wet	0.0619
1196	Cachar	Sonai	Rajghat	769	Private	Dry/Wet	0.0037
1197	Cachar	Sonai	Rajghat	765	Private	Dry/Wet	0.1031
1198	Cachar	Sonai	Rajghat	766	Private	Dry/Wet	0.2069
1199	Cachar	Sonai	Rajghat	799	Private	Dry/Wet	0.1180
1200	Cachar	Sonai	Rajghat	872	Private	Dry/Wet	0.0684
1201	Cachar	Sonai	Rajghat	807	Private	Dry/Wet	0.1469
1202	Cachar	Sonai	Rajghat	806	Private	Dry/Wet	0.1709

Sl. no.	Name of District	Name of Taluk/Tehsil	Name of Village	Survey Number	Type of Land	Nature of Land	Area to be Acquired in ha.
1203	Cachar	Sonai	Channighat	3	Private	Dry/Wet	0.0463
1204	Cachar	Sonai	Channighat	261	Private	Dry/Wet	0.1615
1205	Cachar	Sonai	Channighat	260	Private	Dry/Wet	0.0435
1206	Cachar	Sonai	Channighat	255	Private	Dry/Wet	0.0632
1207	Cachar	Sonai	Channighat	12	Private	Dry/Wet	0.0192
1208	Cachar	Sonai	Channighat	11	Private	Dry/Wet	0.0110
1209	Cachar	Sonai	Channighat	13	Private	Dry/Wet	0.0398
1210	Cachar	Sonai	Channighat	254	Private	Dry/Wet	0.1313
1211	Cachar	Sonai	Channighat	21	Private	Dry/Wet	0.0617
1212	Cachar	Sonai	Channighat	249	Private	Dry/Wet	0.2332
1213	Cachar	Sonai	Channighat	23	Private	Dry/Wet	0.0479
1214	Cachar	Sonai	Channighat	248	Private	Dry/Wet	0.2020
1215	Cachar	Sonai	Channighat	247	Private	Dry/Wet	0.1108
1216	Cachar	Sonai	Channighat	246	Private	Dry/Wet	0.0342
1217	Cachar	Sonai	Channighat	245	Private	Dry/Wet	0.0811
1218	Cachar	Sonai	Channighat	244	Private	Dry/Wet	0.1071
1219	Cachar	Sonai	Channighat	243	Private	Dry/Wet	0.1596
1220	Cachar	Sonai	Channighat	242	Private	Dry/Wet	0.1403
1221	Cachar	Sonai	Channighat	235	Private	Dry/Wet	0.1200
1222	Cachar	Sonai	Channighat	30	Private	Dry/Wet	0.0092
1223	Cachar	Sonai	Channighat	37	Private	Dry/Wet	0.0232
1224	Cachar	Sonai	Channighat	38	Private	Dry/Wet	0.0350
1225	Cachar	Sonai	Channighat	44	Private	Dry/Wet	0.0662
1226	Cachar	Sonai	Channighat	234	Private	Dry/Wet	0.0257
1227	Cachar	Sonai	Channighat	229	Private	Dry/Wet	0.0212
1228	Cachar	Sonai	Channighat	228	Private	Dry/Wet	0.0300
1229	Cachar	Sonai	Channighat	223	Private	Dry/Wet	0.0315
1230	Cachar	Sonai	Channighat	222	Private	Dry/Wet	0.0284
1231	Cachar	Sonai	Channighat	216	Private	Dry/Wet	0.0135
1232	Cachar	Sonai	Channighat	215	Private	Dry/Wet	0.0469
1233	Cachar	Sonai	Channighat	4	Private	Dry/Wet	0.0834
1234	Cachar	Sonai	Channighat	49	Private	Dry/Wet	0.1132
1235	Cachar	Sonai	Channighat	50	Private	Dry/Wet	0.0336
1236	Cachar	Sonai	Channighat	55	Private	Dry/Wet	0.0328
1237	Cachar	Sonai	Channighat	56	Private	Dry/Wet	0.0541
1238	Cachar	Sonai	Channighat	59	Private	Dry/Wet	0.0776
1239	Cachar	Sonai	Channighat	60	Private	Dry/Wet	0.1123
1240	Cachar	Sonai	Channighat	61	Private	Dry/Wet	0.1192
1241	Cachar	Sonai	Channighat	62	Private	Dry/Wet	0.1773

Rev.	Date	Description	Authority:	Design Consultants:	Project:	DRAWN BY:	ROOPA	LAND ACQUISITION PLAN (3'A') Date: Dec. 2022	Title: Land Acquisition Schedule (As per Revised Alignment)			
R1	22-12-2022	LAND ACQUISITION PLAN (3'A') (As per Revised Alignment)	 National Highways & Infrastructure Development Corporation Ltd. (Ministry of Road Transport & Highways)	 Transys Consulting Pvt. Ltd. 001-004, Rajshree Chambers, No.12, Museum Road, Bangalore-560001; Tel: 080-41461995; email: transys_m@transysconsulting.co.in	Consultancy Services for preparation of DPR for development of Economic Corridors, Inter Corridors, and Feeder Routes to improve the efficiency of freight movement in India under Bharatmala Pariyojna (Lot-1) (Package-III)	DESIGNED BY:	ROJALEEN		Size	Scale	Dwg. No	RFP: R1
						CHECKED BY:	VIDYA SAGAR					
										APPROVED BY:	SAJEEV	A3

LAND ACQUISTION SCHEDULE (3'A') NOTIFICATION

Sl. no.	Name of District	Name of Taluk/Tehsil	Name of Village	Survey Number	Type of Land	Nature of Land	Area to be Acquired in ha.
1242	Cachar	Sonai	Channighat	206	Private	Dry/Wet	0.1309
1243	Cachar	Sonai	Channighat	63	Private	Dry/Wet	0.0958
1244	Cachar	Sonai	Channighat	205	Private	Dry/Wet	0.0310
1245	Cachar	Sonai	Channighat	64	Private	Dry/Wet	0.2061
1246	Cachar	Sonai	Channighat	65	Private	Dry/Wet	0.1198
1247	Cachar	Sonai	Channighat	197	Private	Dry/Wet	0.0945
1248	Cachar	Sonai	Channighat	196	Private	Dry/Wet	0.0447
1249	Cachar	Sonai	Channighat	199	Private	Dry/Wet	0.0101
1250	Cachar	Sonai	Channighat	194	Private	Dry/Wet	0.0255
1251	Cachar	Sonai	Channighat	191	Private	Dry/Wet	0.0332
1252	Cachar	Sonai	Channighat	189	Private	Dry/Wet	0.0148
1253	Cachar	Sonai	Channighat	67	Private	Dry/Wet	0.2097
1254	Cachar	Sonai	Channighat	71	Private	Dry/Wet	0.0665
1255	Cachar	Sonai	Channighat	72	Private	Dry/Wet	0.3035
1256	Cachar	Sonai	Channighat	74	Private	Dry/Wet	0.0167
1257	Cachar	Sonai	Channighat	75	Private	Dry/Wet	0.1150
1258	Cachar	Sonai	Channighat	77	Private	Dry/Wet	0.1580
1259	Cachar	Sonai	Channighat	78	Private	Dry/Wet	0.1043
1260	Cachar	Sonai	Channighat	80	Private	Dry/Wet	0.1738
1261	Cachar	Sonai	Channighat	81	Private	Dry/Wet	0.0209
1262	Cachar	Sonai	Channighat	85	Private	Dry/Wet	0.1554
1263	Cachar	Sonai	Channighat	83	Private	Dry/Wet	0.3339
1264	Cachar	Sonai	Channighat	86	Private	Dry/Wet	0.0162
1265	Cachar	Sonai	Channighat	91	Private	Dry/Wet	0.0003
1266	Cachar	Sonai	Channighat	88	Private	Dry/Wet	0.3321
1267	Cachar	Sonai	Hawaithang	588	Private	Dry/Wet	0.0099
1268	Cachar	Sonai	Hawaithang	619	Private	Dry/Wet	0.1296
1269	Cachar	Sonai	Hawaithang	622	Private	Dry/Wet	0.0762
1270	Cachar	Sonai	Hawaithang	641	Private	Dry/Wet	0.0828
1271	Cachar	Sonai	Hawaithang	640	Govt.	Nala	0.0142
1272	Cachar	Sonai	Hawaithang	635	Private	Dry/Wet	0.1793
1273	Cachar	Sonai	Hawaithang	648	Private	Dry/Wet	0.1566
1274	Cachar	Sonai	Hawaithang	664	Private	Dry/Wet	0.0030
1275	Cachar	Sonai	Hawaithang	649	Govt.	Nala	0.0258
1276	Cachar	Sonai	Hawaithang	650	Private	Dry/Wet	0.1058
1277	Cachar	Sonai	Hawaithang	659	Private	Dry/Wet	0.3495
1278	Cachar	Sonai	Hawaithang	674	Private	Dry/Wet	0.5108
1279	Cachar	Sonai	Hawaithang	675	Private	Dry/Wet	0.0388
1280	Cachar	Sonai	Hawaithang	676	Private	Dry/Wet	0.0416

Sl. no.	Name of District	Name of Taluk/Tehsil	Name of Village	Survey Number	Type of Land	Nature of Land	Area to be Acquired in ha.
1281	Cachar	Sonai	Hawaithang	677	Private	Dry/Wet	0.0628
1282	Cachar	Sonai	Hawaithang	687	Private	Dry/Wet	0.2038
1283	Cachar	Sonai	Hawaithang	834	Private	Dry/Wet	0.2078
1284	Cachar	Sonai	Hawaithang	699	Private	Dry/Wet	0.1357
1285	Cachar	Sonai	Hawaithang	700	Private	Dry/Wet	0.0523
1286	Cachar	Sonai	Hawaithang	701	Private	Dry/Wet	0.0078
1287	Cachar	Sonai	Hawaithang	705	Private	Dry/Wet	0.2581
1288	Cachar	Sonai	Hawaithang	704	Private	Dry/Wet	0.0003
1289	Cachar	Sonai	Hawaithang	721	Private	Dry/Wet	0.0244
1290	Cachar	Sonai	Hawaithang	724	Private	Dry/Wet	0.2059
1291	Cachar	Sonai	Hawaithang	725	Private	Dry/Wet	0.2729
1292	Cachar	Sonai	Hawaithang	739	Private	Dry/Wet	0.0669
1293	Cachar	Sonai	Hawaithang	744	Private	Dry/Wet	0.1988
1294	Cachar	Sonai	Hawaithang	761	Private	Dry/Wet	0.2155
1295	Cachar	Sonai	Hawaithang	762	Private	Dry/Wet	0.6256
1296	Cachar	Sonai	Hawaithang	783	Private	Dry/Wet	0.5634
1297	Cachar	Sonai	Hawaithang	784	Private	Dry/Wet	0.1252
1298	Cachar	Sonai	Hawaithang	643	Private	Dry/Wet	0.1769
1299	Cachar	Sonai	Hawaithang	638	Govt.	Nala	0.0059
1300	Cachar	Sonai	Hawaithang	637	Private	Dry/Wet	0.0082
1301	Cachar	Sonai	Hawaithang	645	Govt.	Nala	0.0076
1302	Cachar	Sonai	Hawaithang	644	Private	Dry/Wet	0.0208
1303	Cachar	Sonai	Hawaithang	646	Private	Dry/Wet	0.1363
1304	Cachar	Sonai	Hawaithang	666	Private	Dry/Wet	0.0656
1305	Cachar	Sonai	Hawaithang	662	Private	Dry/Wet	0.0155
1306	Cachar	Sonai	Hawaithang	661	Private	Dry/Wet	0.0715
1307	Cachar	Sonai	Hawaithang	672	Private	Dry/Wet	0.2510
1308	Cachar	Sonai	Hawaithang	692	Private	Dry/Wet	0.1089
1309	Cachar	Sonai	Hawaithang	832	Private	Dry/Wet	0.0846
1310	Cachar	Sonai	Hawaithang	693	Private	Dry/Wet	0.0026
1311	Cachar	Sonai	Hawaithang	691	Private	Dry/Wet	0.0268
1312	Cachar	Sonai	Hawaithang	694	Private	Dry/Wet	0.0179
1313	Cachar	Sonai	Hawaithang	711	Private	Dry/Wet	0.0146
1314	Cachar	Sonai	Hawaithang	689	Private	Dry/Wet	0.0091
1315	Cachar	Sonai	Hawaithang	695	Private	Dry/Wet	0.0470
1316	Cachar	Sonai	Hawaithang	710	Private	Dry/Wet	0.0045
1317	Cachar	Sonai	Hawaithang	696	Private	Dry/Wet	0.0408
1318	Cachar	Sonai	Hawaithang	709	Private	Dry/Wet	0.0130
1319	Cachar	Sonai	Hawaithang	697	Private	Dry/Wet	0.0135


Rev.	Date	Description	Authority:	Design Consultants:	Project:	DRAWN BY	ROOPA	LAND ACQUISITION PLAN (3'A') Date: Dec. 2022	Title: Land Acquisition Schedule (As per Revised Alignment)			
R1	22-12-2022	LAND ACQUISITION PLAN (3'A') (As per Revised Alignment)	 National Highways & Infrastructure Development Corporation Ltd. (Ministry of Road Transport & Highways)	 Transys Consulting Pvt. Ltd. 001-004, Rajshree Chambers, No.12, Museum Road, Bangalore-560001; Tel: 080-41461995; email: transys_mh@transysconsulting.co.in	Consultancy Services for preparation of DPR for development of Economic Corridors, Inter Corridors, and Feeder Routes to improve the efficiency of freight movement in India under Bharatmala Pariyojna (Lot-1) (Package-III)	DESIGNED BY	ROJALEEN		Size	Scale	Dwg. No	RFP: R1
		CHECKED BY				VIDYA SAGAR						
		APPROVED BY				SANJEEV						

LAND ACQUISITION SCHEDULE (3'A') NOTIFICATION

[illegible]

Land Required :	164.7787 ha.
Land Available :	17.983 ha.
Land to be acquired :	146.7957 ha.
Total Private Land	132.5444 ha.
Total Govt. / Forest Land	14.2513 ha.








Rev.	Date	Description	Authority:	Design Consultants:	Project:	DRAWN BY	ROOPA	LAND ACQUISITION PLAN (3'A')	Title: Land Acquisition Schedule (As per Revised Alignment)						
R1	22-12-2022	LAND ACQUISITION PLAN (3'A') (As per Revised Alignment)	 National Highways & Infrastructure Development Corporation Ltd. (Ministry of Road Transport & Highway)	 Tranays Consulting Pvt. Ltd. 001-004, Rajesh Chambers, No.12, Museum Road, Bangalore-560001; Tel: 080-41461906; email: tranays_hq@tranaysconsulting.co.in	Silchar-Vairamgiri Section of NH308 Package-2 (from Km 20+000 to Km 48+360) Consultancy Services for preparation of DPR for development of Economic Corridors, Inter Corridors, and Feeder Routes to improve the efficiency of freight movement in India under Bharatmala Pariyojna (Lot-1) (Package-I-II)	DESIGNED BY	ROJALEEN		Size	Scale	Dwg. No	Ref:			
						CHECKED BY	VIDYA SAGAR						A3	1:4000	Tranays-NH308-LAP- 18
						APPROVED BY	SAJEEV								
								Date: Dec. 2022							



LAND ACQUISITION PLAN



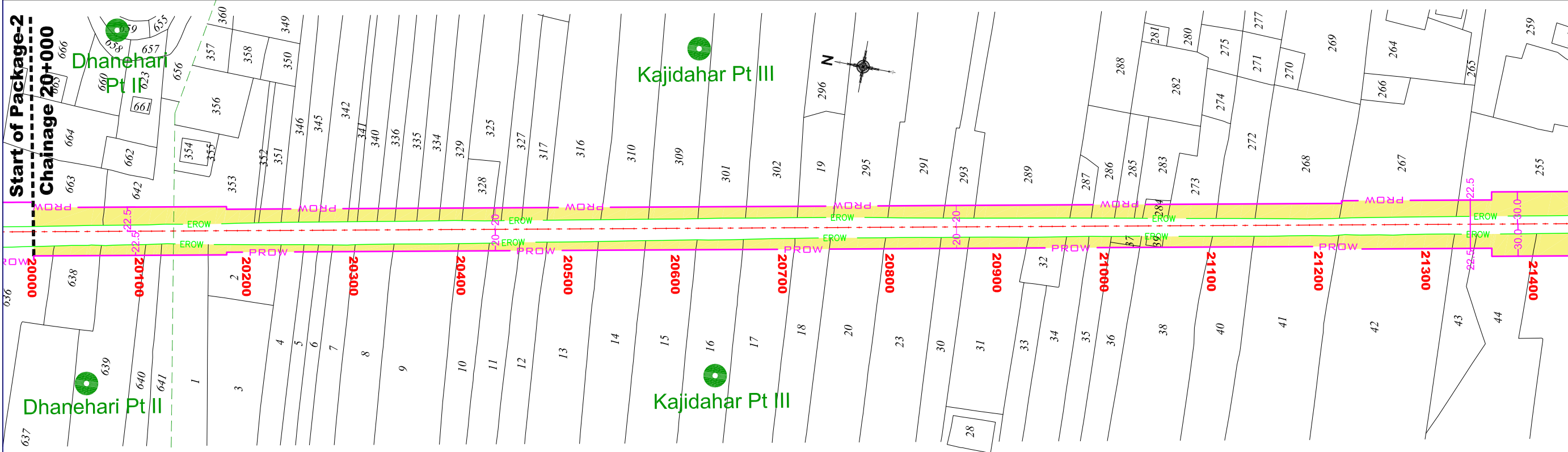
LEGEND :

- VILLAGE NAME : 
- VILLAGE BOUNDARY : 
- SURVEY NUMBER : **100**
- SURVEY (KASRA) BOUNDARY : 
- EXISTING ROW : 
- PROPOSED CL : 
- PROPOSED CHAINAGE: **10000**
- PROPOSED ROW : 
- PROPOSED AREA FOR LA : 

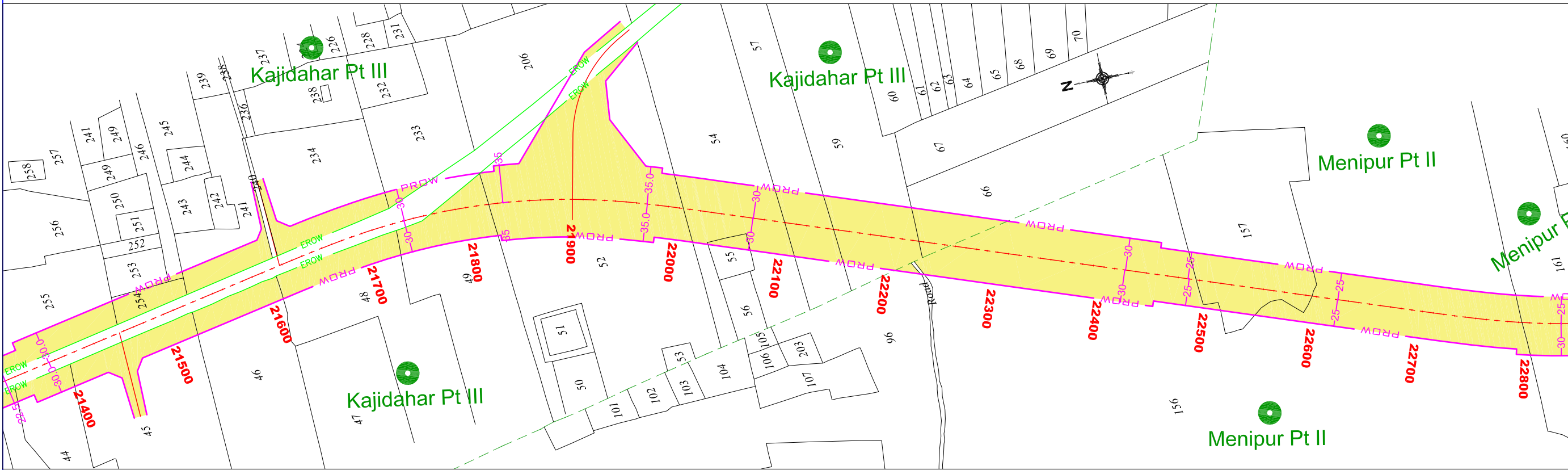
Silchar

Vairengte

Start of Package-2
Chainage 20+000



Village - Dhanehari Pt II & Kajidahar Pt III



Village - Kajidahar Pt III & Menipur Pt II

Rev.	Date	Description
R1	22-12-2022	LAND ACQUISITION PLAN (3'A') (As per Revised Alignment)

Authority:
**National Highways & Infrastructure Development Corporation Ltd.**
(Ministry of Road Transport & Highways)

Design Consultants:
**Transsys Consulting Pvt. Ltd.**
001-004, Raheja chambers, No.12, Museum Road, Bengaluru-560001; Tel: 080-41461995; email: transsys_blr@transsysconsulting.co.in








Project:
**Silchar-Vairengte Section of NH306
Package-2 (from Km 20+000 to Km 49+360)**
Consultancy Services for preparation of DPR for development of Economic Corridors, Inter Corridors, and Feeder Routes to Improve the efficiency of freight movement in India under Bharatmala Pariyojna (Lot-1) (Package-III)

DRAWN BY: ROOPA
DESIGNED BY: ROJALEEN
CHECKED BY: VIDYA SAGAR
APPROVED BY: SANJEEV

LAND ACQUISITION PLAN (3'A')
Date: **Dec, 2022**

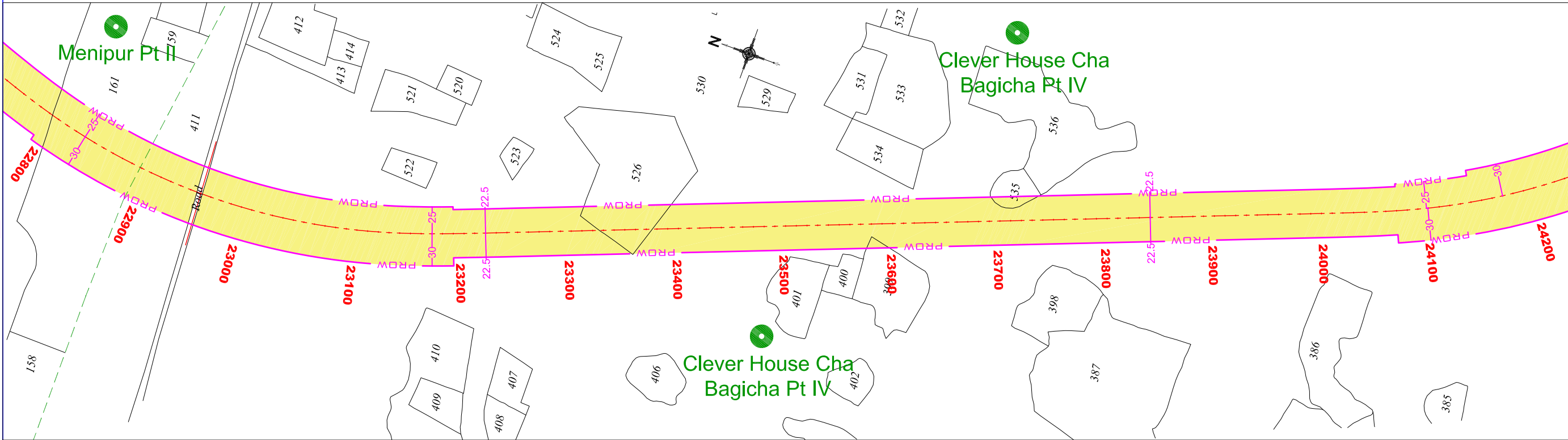
Title: **Land Acquisition Plan** (Km 20+000 to Km 22+800)
(As per Revised Alignment)
Size: A3
Scale: 1:4000
Drg. No: Transsys-NH306-LAP- 01
Rev: **R1**

LEGEND :

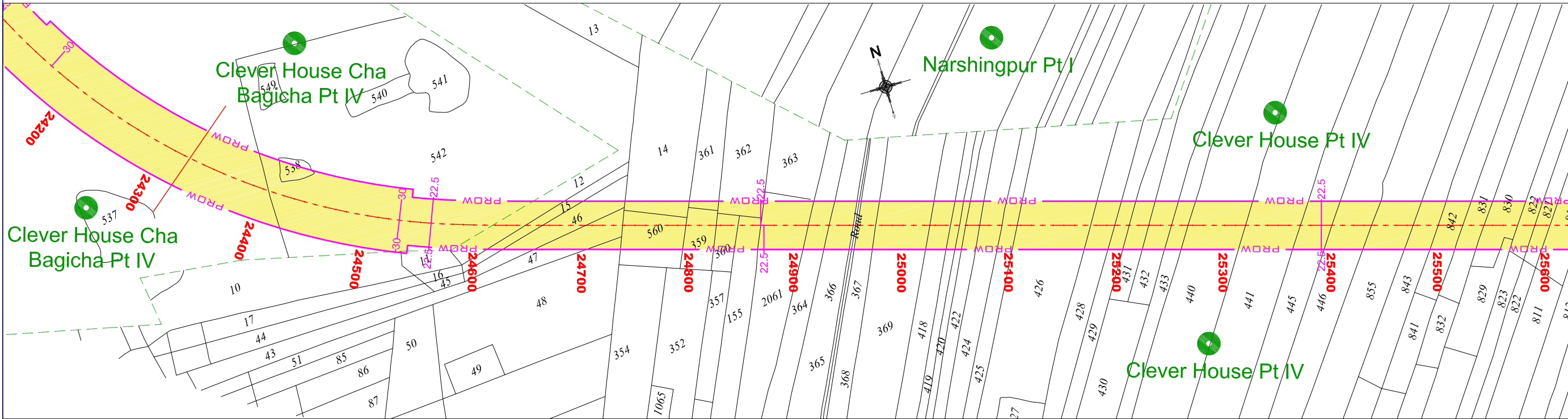
- VILLAGE NAME : 
- VILLAGE BOUNDARY : 
- SURVEY NUMBER : **100**
- SURVEY (KASRA) BOUNDARY : 
- EXISTING ROW : 
- PROPOSED CL : 
- PROPOSED CHAINAGE: **10000**
- PROPOSED ROW : 
- PROPOSED AREA FOR LA : 

Silchar

Vairengte



Village - Menipur Pt II & Clever House Cha Bagicha Pt IV



Village - Clever House Cha Bagicha Pt IV & Clever House Pt IV

Rev.	Date	Description
R1	22-12-2022	LAND ACQUISITION PLAN (3'A') (As per Revised Alignment)

Authority:



National Highways & Infrastructure Development Corporation Ltd.
(Ministry of Road Transport & Highways)

Design Consultants:



Transys Consulting Pvt. Ltd.
001-004, Raheja chambers, No.12, Museum Road, Bengaluru-560001; Tel: 080-41461995; email: transys_blr@transysconsulting.co.in

Project:

Silchar-Vairengte Section of NH306 Package-2 (from Km 20+000 to Km 49+360)

Consultancy Services for preparation of DPR for development of Economic Corridors, Inter Corridors, and Feeder Routes to Improve the efficiency of freight movement in India under Bharatmala Pariyojna (Lot-1) (Package-III)








DRAWN BY	ROOPA
DESIGNED BY	ROJALEEN
CHECKED BY	VIDYA SAGAR
APPROVED BY	SANJEEV

LAND ACQUISITION PLAN (3'A')

Date: **Dec, 2022**

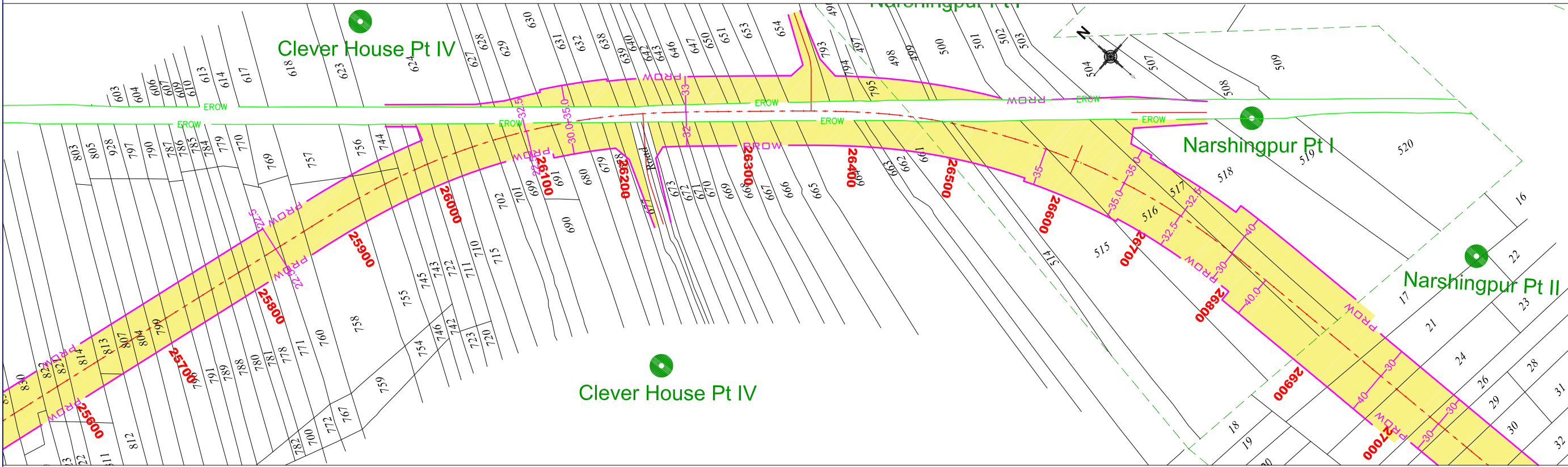
Title: Land Acquisition Plan (As per Revised Alignment) (Km 22+800 to Km 25+600)			
Size	Scale	Drg. No	
	A3	1:4000	
Transys-NH306-LAP- 02			Rev: R1

LEGEND :

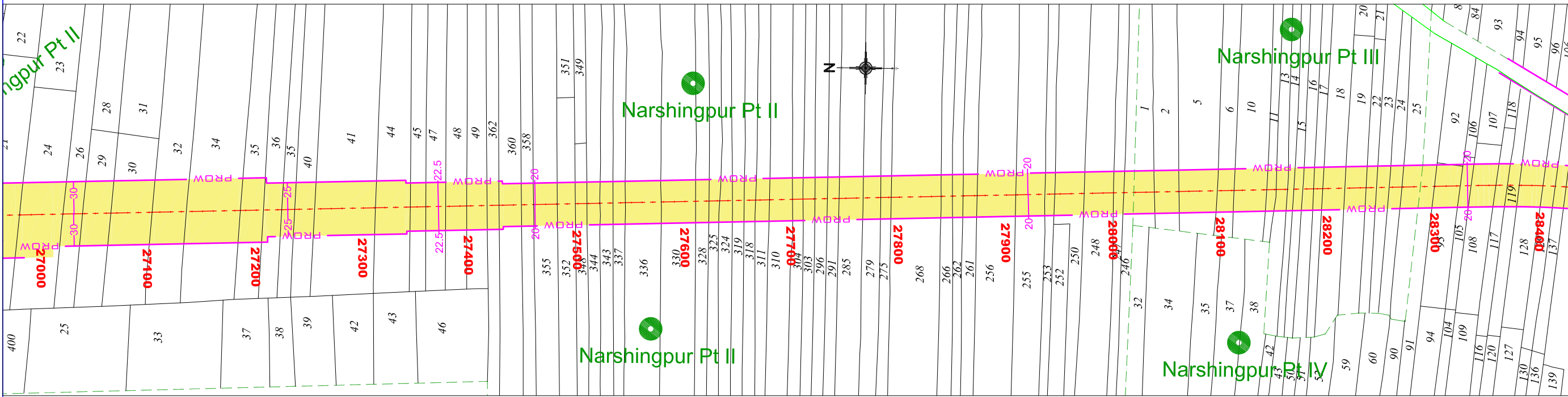
- VILLAGE NAME : 
- VILLAGE BOUNDARY : 
- SURVEY NUMBER : **100**
- SURVEY (KASRA) BOUNDARY : 
- EXISTING ROW : 
- PROPOSED CL : 
- PROPOSED CHAINAGE: **10000**
- PROPOSED ROW : 
- PROPOSED AREA FOR LA : 

Silchar

Vairengte



Village - Clever House Pt IV & Narshingpur Pt II



Village - Narshingpur Pt II & Narshingpur Pt III

Rev.	Date	Description
R1	22-12-2022	LAND ACQUISITION PLAN (3'A') (As per Revised Allignment)

Authority:	National Highways & Infrastructure Development Corporation Ltd. (Ministry of Road Transport & Highways)
	

Design Consultants:	Transsys Consulting Pvt. Ltd. 001-004, Raheja chambers, No.12, Museum Road, Bengaluru-560001; Tel: 080-41461995; email: transys_blr@transsysconsulting.co.in
	

Project:	Silchar-Vairengte Section of NH306 Package-2 (from Km 20+000 to Km 49+360) Consultancy Services for preparation of DPR for development of Economic Corridors, Inter Corridors, and Feeder Routes to Improve the efficiency of freight movement in India under Bharatmala Pariyojna (Lot-1) (Package-III)
----------	--








DRAWN BY	ROOPA
DESIGNED BY	ROJALEEN
CHECKED BY	VIDYA SAGAR
APPROVED BY	SANJEEV

LAND ACQUISITION PLAN (3'A')	Date: Dec, 2022
------------------------------------	-----------------

Title: Land Acquisition Plan (Km 25+600 to Km 28+400) (As per Revised Allignment)		
<i>Size</i>	<i>Scale</i>	<i>Drwg. No</i>
A3	1:4000	Transsys-NH306-LAP- 03

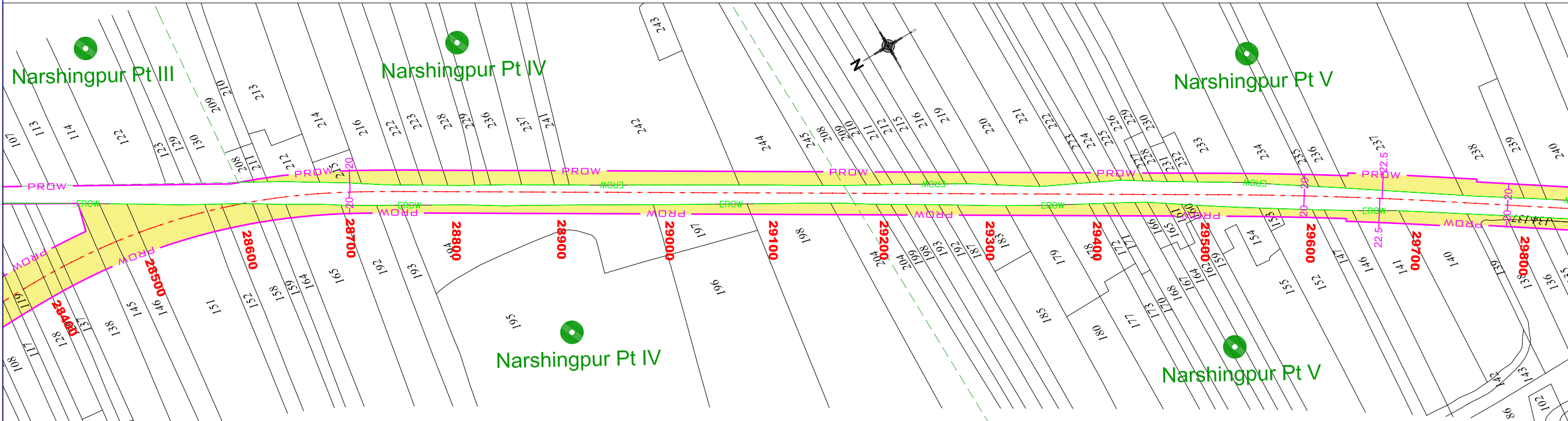
Rev:	R1
------	----

LEGEND :

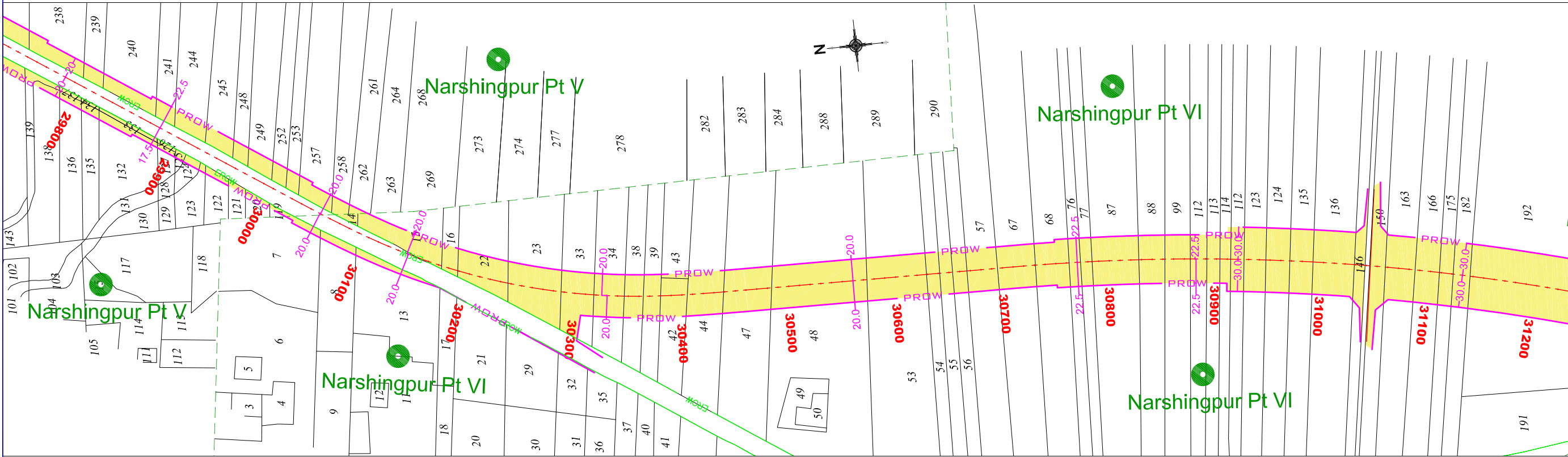
- VILLAGE NAME : 
- VILLAGE BOUNDARY : 
- SURVEY NUMBER : **100**
- SURVEY (KASRA) BOUNDARY : 
- EXISTING ROW : 
- PROPOSED CL : 
- PROPOSED CHAINAGE: **10000**
- PROPOSED ROW : 
- PROPOSED AREA FOR LA : 

Silchar

Vairengte



Village - Narshingpur Pt III, Narshingpur Pt IV & Narshingpur Pt V



Village - Narshingpur Pt V & Narshingpur Pt VI

Rev.	Date	Description
R1	22-12-2022	LAND ACQUISITION PLAN (3'A) (As per Revised Alignment)

Authority:
 **National Highways & Infrastructure Development Corporation Ltd.**
(Ministry of Road Transport & Highways)

Design Consultants:
 **Transsys Consulting Pvt. Ltd.**
001-004, Raheja chambers, No.12, Museum Road, Bengaluru-560001; Tel: 080-41461995; email: transsys_blr@transsysconsulting.co.in








Project:
Silchar-Vairengte Section of NH306 Package-2 (from Km 20+000 to Km 49+360)
Consultancy Services for preparation of DPR for development of Economic Corridors, Inter Corridors, and Feeder Routes to Improve the efficiency of freight movement in India under Bharatmala Pariyojna (Lot-1) (Package-III)

DRAWN BY : ROOPA
DESIGNED BY : ROJALEEN
CHECKED BY : VIDYA SAGAR
APPROVED BY : SANJEEV

LAND ACQUISITION PLAN (3'A)
Date: **Dec, 2022**

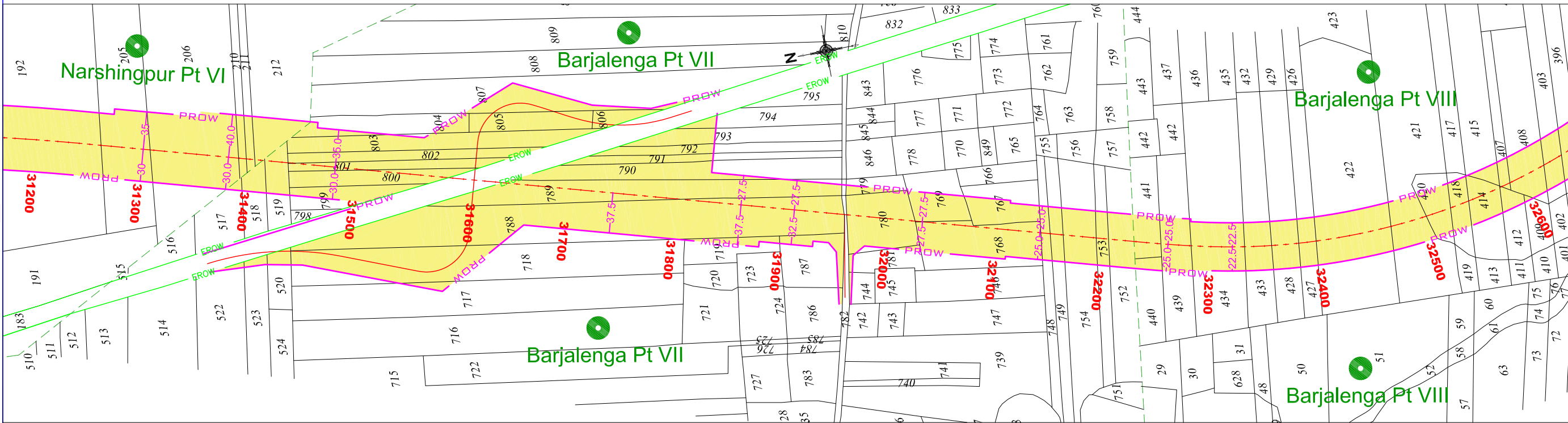
Title: **Land Acquisition Plan** (Km 28+400 to Km 31+200)
(As per Revised Alignment)
Size: A3
Scale: 1:4000
Drg. No: Transsys-NH306-LAP- 04
Rev: **R1**

LEGEND :

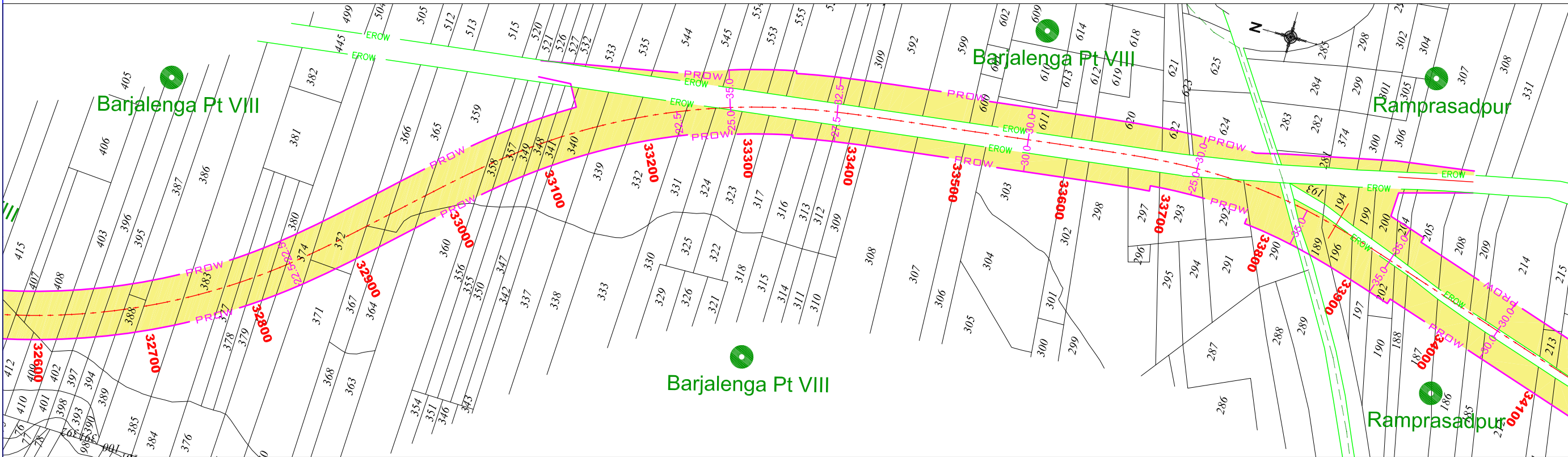
- VILLAGE NAME : 
- VILLAGE BOUNDARY : 
- SURVEY NUMBER : **100**
- SURVEY (KASRA) BOUNDARY : 
- EXISTING ROW : 
- PROPOSED CL : 
- PROPOSED CHAINAGE: **10000**
- PROPOSED ROW : 
- PROPOSED AREA FOR LA : 

Silchar

Vairengte



Village - Narshingpur Pt VI, Barjalenga Pt VII & Barjalenga Pt VIII



Village - Barjalenga Pt VIII & Ramprasadpur

Rev.	Date	Description
R1	22-12-2022	LAND ACQUISITION PLAN (3'A') (As per Revised Alignment)

Authority:



National Highways & Infrastructure Development Corporation Ltd.
(Ministry of Road Transport & Highways)

Design Consultants:



Transys Consulting Pvt. Ltd.
001-004, Raheja chambers, No.12, Museum Road, Bengaluru-560001; Tel: 080-41461995; email: transys_blr@transysconsulting.co.in

Project:

**Silchar-Vairengte Section of NH306
Package-2 (from Km 20+000 to Km 49+360)**

Consultancy Services for preparation of DPR for development of Economic Corridors, Inter Corridors, and Feeder Routes to improve the efficiency of freight movement in India under Bharatmala Pariyojna (Lot-1) (Package-III)








DRAWN BY	ROOPA
DESIGNED BY	ROJALEEN
CHECKED BY	VIDYA SAGAR
APPROVED BY	SANJEEV

LAND ACQUISITION PLAN (3'A')

Date: **Dec, 2022**

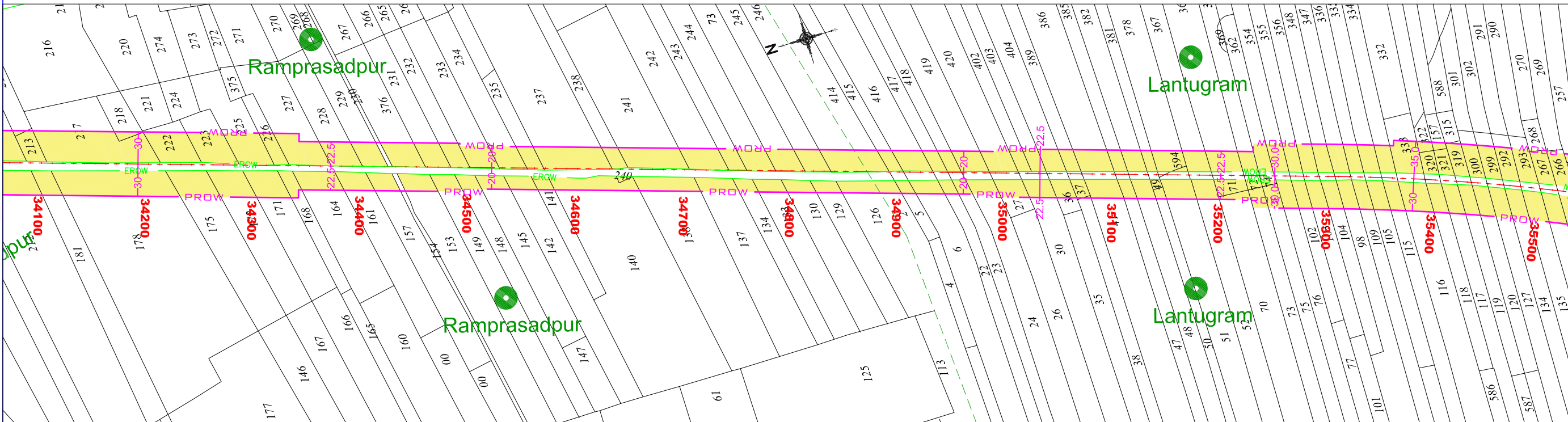
Title: Land Acquisition Plan (Km 31+200 to Km 34+100) (As per Revised Alignment)			
Size	Scale	Drwg. No	Rev: R1
A3	1:4000	Transsys-NH306-LAP- 05	

LEGEND :

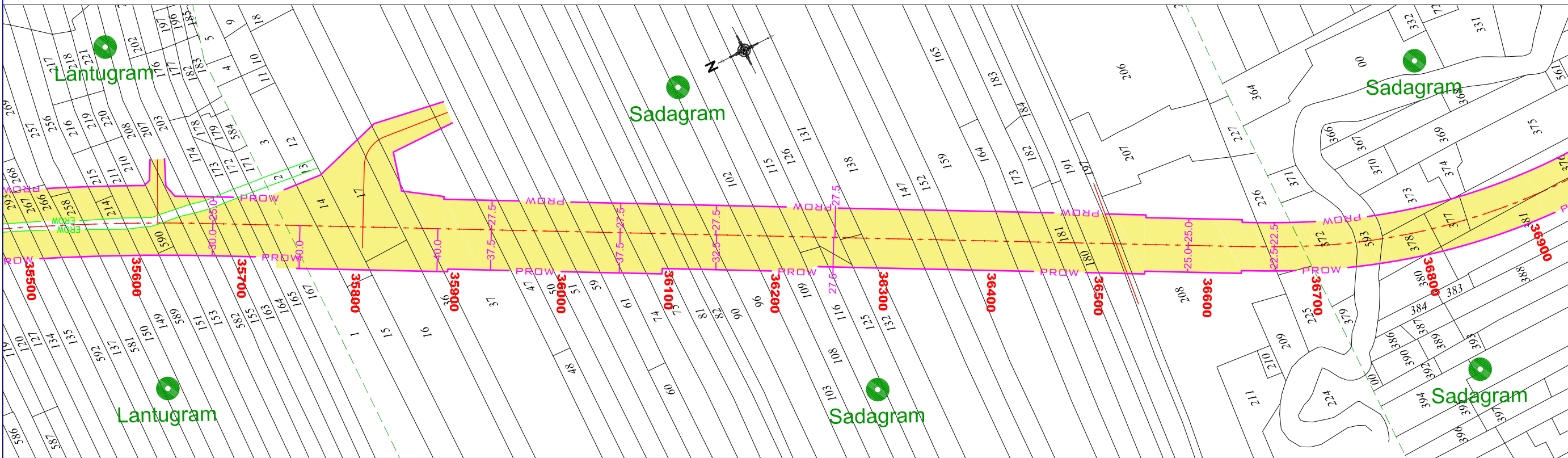
- VILLAGE NAME : 
- VILLAGE BOUNDARY : 
- SURVEY NUMBER : **100**
- SURVEY (KASRA) BOUNDARY : 
- EXISTING ROW : 
- PROPOSED CL : 
- PROPOSED CHAINAGE: **10000**
- PROPOSED ROW : 
- PROPOSED AREA FOR LA : 

Silchar

Vairengte



Village - Ramprasadpur & Lantugram



Village - Lantugram & Sadagram

Rev.	Date	Description
R1	22-12-2022	LAND ACQUISITION PLAN (3'A) (As per Revised Alignment)

Authority:



National Highways & Infrastructure Development Corporation Ltd.
(Ministry of Road Transport & Highways)

Design Consultants:



Transys Consulting Pvt. Ltd.
001-004, Raheja chambers, No.12, Museum Road, Bengaluru-560001; Tel: 080-41461995; email: transys_blr@transysconsulting.co.in

Project:

**Silchar-Vairengte Section of NH306
Package-2 (from Km 20+000 to Km 49+360)**

Consultancy Services for preparation of DPR for development of Economic Corridors, Inter Corridors, and Feeder Routes to Improve the efficiency of freight movement in India under Bharatmala Pariyojna (Lot-1) (Package-III)








DRAWN BY	ROOPA
DESIGNED BY	ROJALEEN
CHECKED BY	VIDYA SAGAR
APPROVED BY	SANJEEV

LAND ACQUISITION PLAN (3'A)

Date: **Dec, 2022**

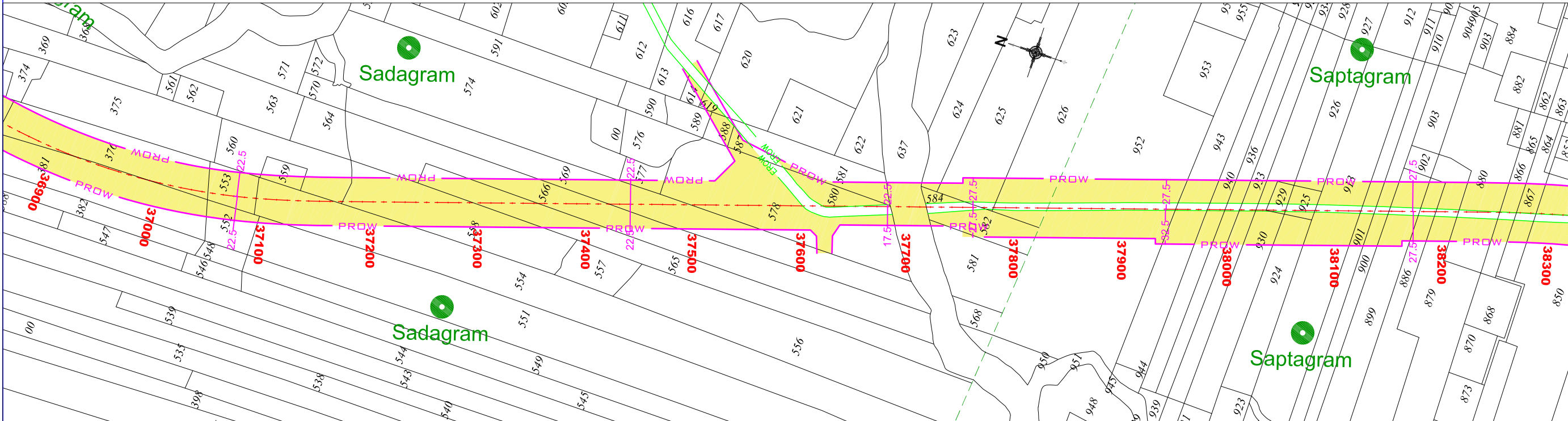
Title: Land Acquisition Plan (Km 34+100 to Km 36+900) (As per Revised Alignment)		Rev: R1
Size	Scale	
A3	1:4000	Drig. No
Transys-NH306-LAP-06		

LEGEND :

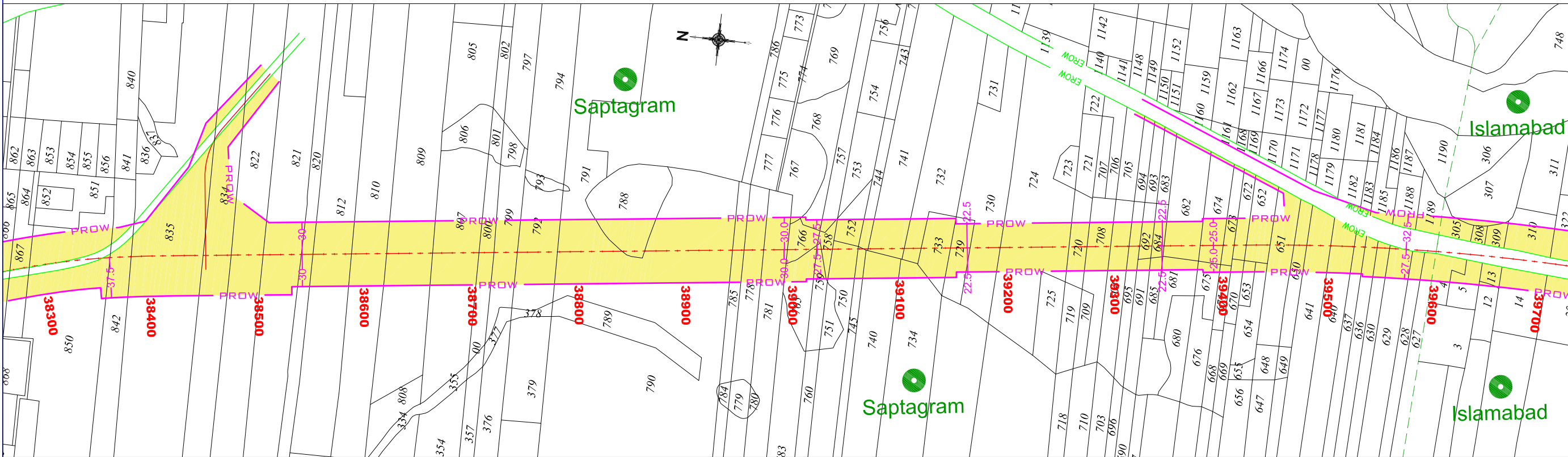
- VILLAGE NAME : 
- VILLAGE BOUNDARY : 
- SURVEY NUMBER : **100**
- SURVEY (KASRA) BOUNDARY : 
- EXISTING ROW : 
- PROPOSED CL : 
- PROPOSED CHAINAGE: **10000**
- PROPOSED ROW : 
- PROPOSED AREA FOR LA : 

Silchar

Vairengte



Village - Sadagram & Saptagram



Village - Saptagram & Islamabad

Rev.	Date	Description
R1	22-12-2022	LAND ACQUISITION PLAN (3'A') (As per Revised Alignment)

Authority:
**National Highways & Infrastructure Development Corporation Ltd.**
(Ministry of Road Transport & Highways)

Design Consultants:
**Transys Consulting Pvt. Ltd.**
001-004, Raheja chambers, No.12, Museum Road, Bengaluru-560001; Tel: 080-41461995; email: transys_bir@transysconsulting.co.in








Project:
Silchar-Vairengte Section of NH306 Package-2 (from Km 20+000 to Km 49+360)
Consultancy Services for preparation of DPR for development of Economic Corridors, Inter Corridors, and Feeder Routes to Improve the efficiency of freight movement in India under Bharatmala Pariyojna (Lot-1) (Package-III)

DRAWN BY: ROOPA
DESIGNED BY: ROJALEEN
CHECKED BY: VIDYA SAGAR
APPROVED BY: SANJEEV

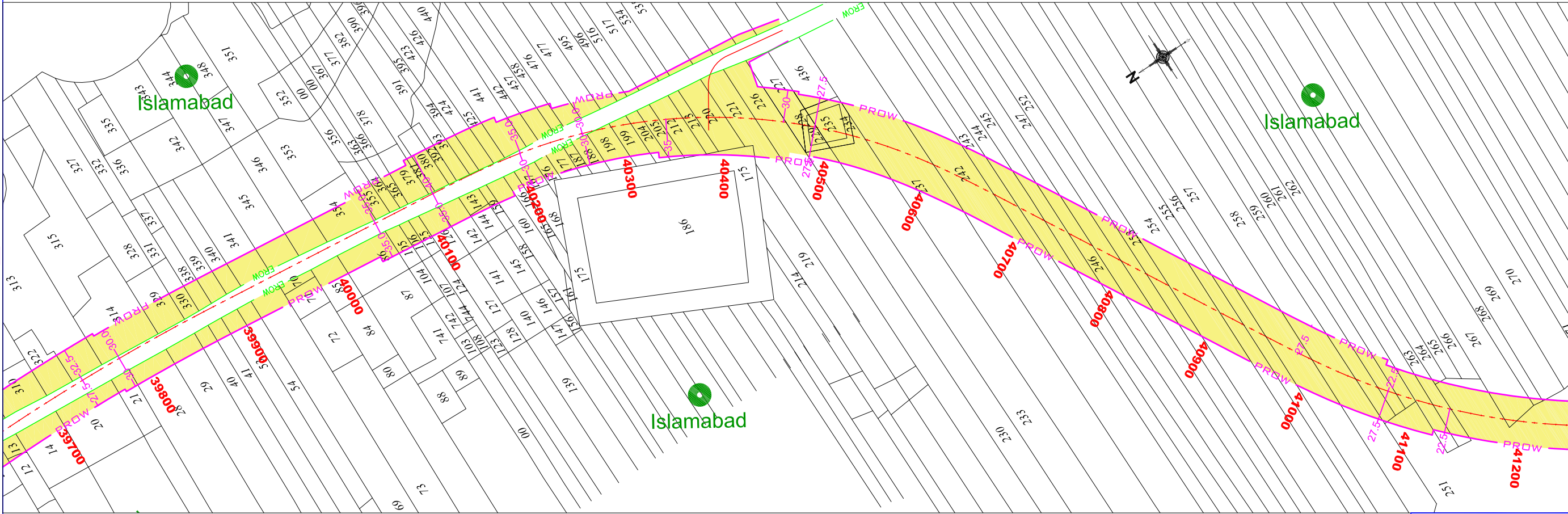
LAND ACQUISITION PLAN (3'A')
Date: **Dec, 2022**

Title: **Land Acquisition Plan** (Km 36+900 to Km 39+700)
(As per Revised Alignment)
Size: A3
Scale: 1:4000
Drwg. No: Transys-NH306-LAP-07
Rev: **R1**

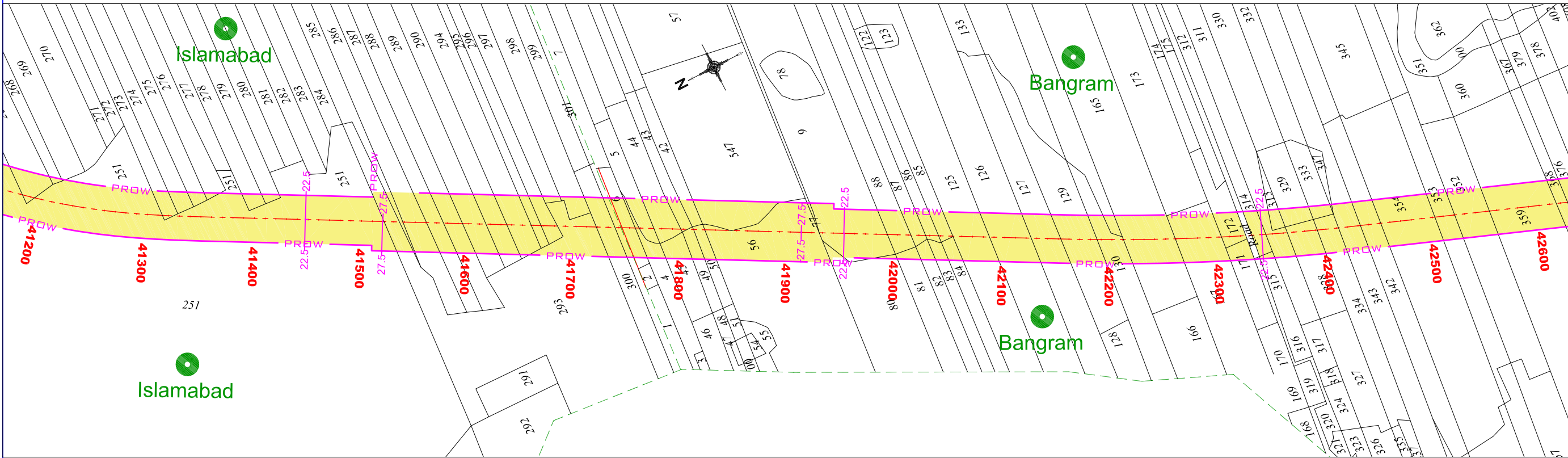
LEGEND :

- VILLAGE NAME : 
- VILLAGE BOUNDARY : 
- SURVEY NUMBER : **100**
- SURVEY (KASRA) BOUNDARY : 
- EXISTING ROW : 
- PROPOSED CL : 
- PROPOSED CHAINAGE: **10000**
- PROPOSED ROW : 
- PROPOSED AREA FOR LA : 

Silchar



Village - Islamabad



Village - Islamabad & Bangram

Rev.	Date	Description
R1	22-12-2022	LAND ACQUISITION PLAN (3'A') (As per Revised Alignment)

Authority:



National Highways & Infrastructure Development Corporation Ltd.
(Ministry of Road Transport & Highways)

Design Consultants:



Transys Consulting Pvt. Ltd.
001-004, Raheja chambers, No.12, Museum Road, Bengaluru-560001; Tel: 080-41461995; email: transys_bir@transysconsulting.co.in

Project:

**Silchar-Vairengte Section of NH306
Package-2 (from Km 20+000 to Km 49+360)**

Consultancy Services for preparation of DPR for development of Economic Corridors, Inter Corridors, and Feeder Routes to Improve the efficiency of freight movement in India under Bharatmala Pariyojna (Lot-1) (Package-III)








DRAWN BY	ROOPA
DESIGNED BY	ROJALEEN
CHECKED BY	VIDYA SAGAR
APPROVED BY	SANJEEV

LAND ACQUISITION PLAN (3'A')

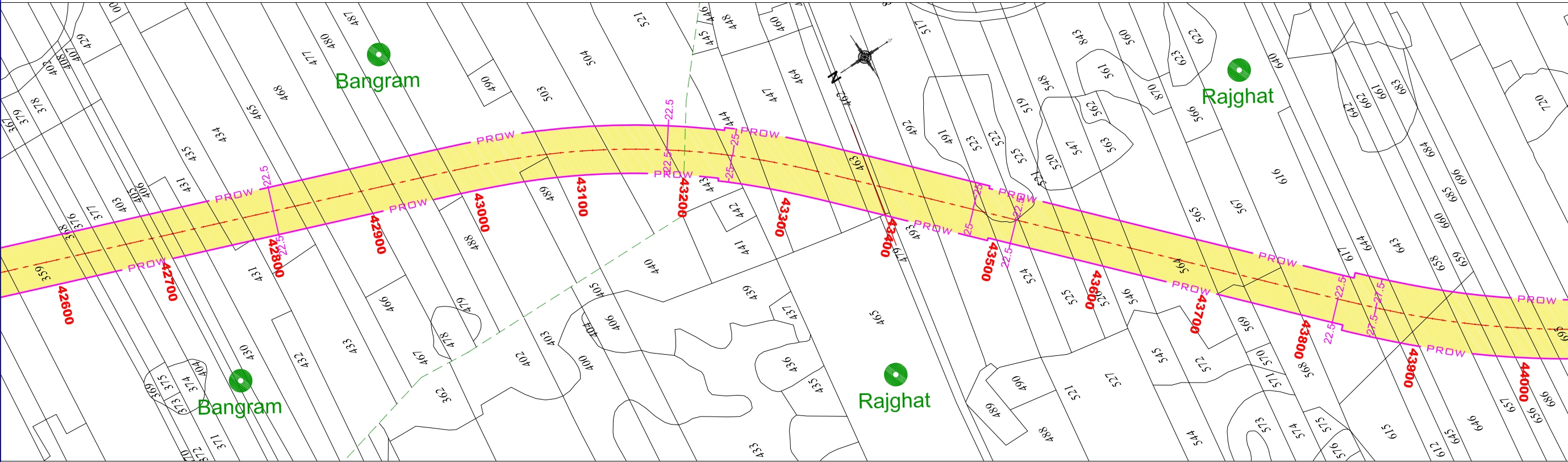
Date: **Dec, 2022**

Title: Land Acquisition Plan (Km 39+700 to Km 42+600) (As per Revised Alignment)			
<i>Size</i>	<i>Scale</i>	<i>Drwg. No</i>	<i>Rev:</i> R1
A3	1:4000	Transys-NH306-LAP- 08	

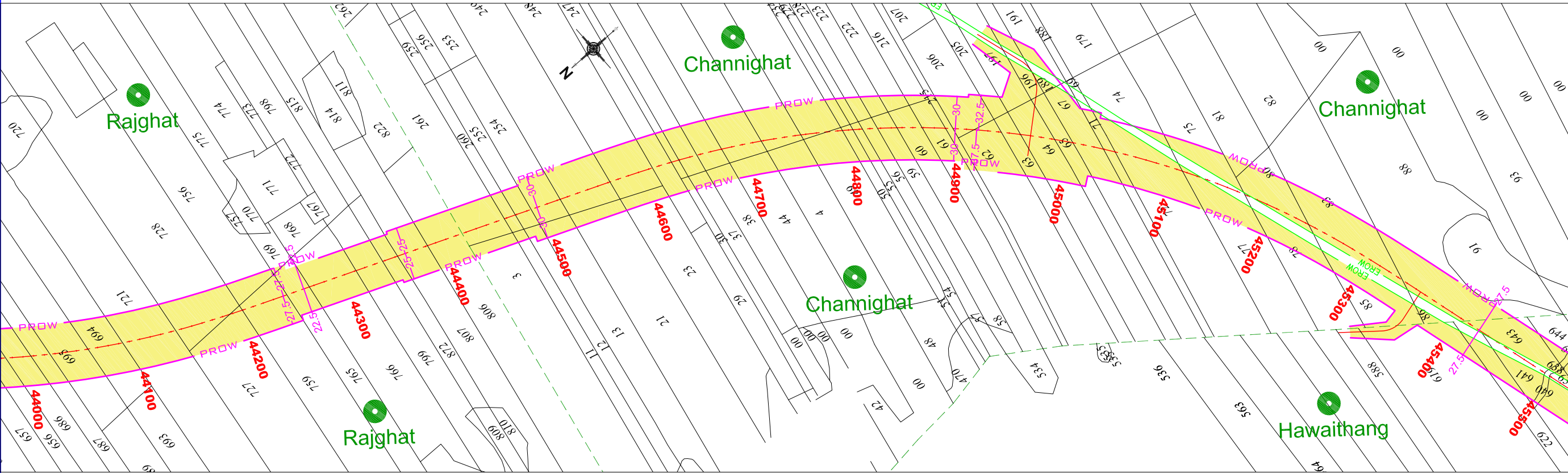
LEGEND :

- VILLAGE NAME : 
- VILLAGE BOUNDARY : 
- SURVEY NUMBER : **100**
- SURVEY (KASRA) BOUNDARY : 
- EXISTING ROW : 
- PROPOSED CL : 
- PROPOSED CHAINAGE: **10000**
- PROPOSED ROW : 
- PROPOSED AREA FOR LA : 

Silchar



Village - Bangram & Rajghat



Village - Rajghat, Channighat & Hawaithang

Rev.	Date	Description
R1	22-12-2022	LAND ACQUISITION PLAN (3'A') (As per Revised Alignment)

Authority:
**National Highways & Infrastructure Development Corporation Ltd.**
(Ministry of Road Transport & Highways)

Design Consultants:
**Transsys Consulting Pvt. Ltd.**
001-004, Raheja chambers, No.12, Museum Road, Bengaluru-560001; Tel: 080-41461995; email: transys_blr@transsysconsulting.co.in


Project:
Silchar-Vairengte Section of NH306 Package-2 (from Km 20+000 to Km 49+360)
Consultancy Services for preparation of DPR for development of Economic Corridors, Inter Corridors, and Feeder Routes to Improve the efficiency of freight movement in India under Bharatmala Pariyojna (Lot-1) (Package-III)


DRAWN BY : ROOPA
DESIGNED BY : ROJALEEN
CHECKED BY : VIDYA SAGAR
APPROVED BY : SANJEEV

LAND ACQUISITION PLAN (3'A')
Date: **Dec, 2022**


Title: Land Acquisition Plan (As per Revised Alignment) (Km 42+600 to Km 45+500)			
Size	Scale	Drwg. No	Rev: R1
A3	1:4000	Transsys-NH306-LAP- 09	


LEGEND :


VILLAGE NAME : 

VILLAGE BOUNDARY : 


SURVEY NUMBER : **100**


SURVEY (KASRA) BOUNDARY : 

EXISTING ROW : 

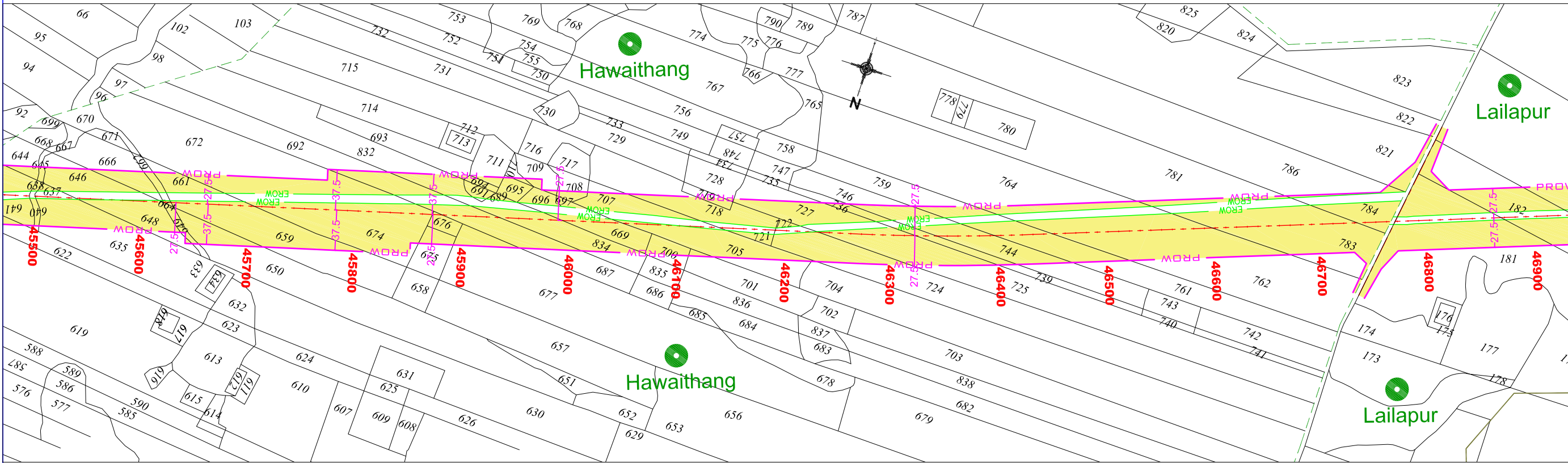
PROPOSED CL : 

PROPOSED CHAINAGE: **10000**

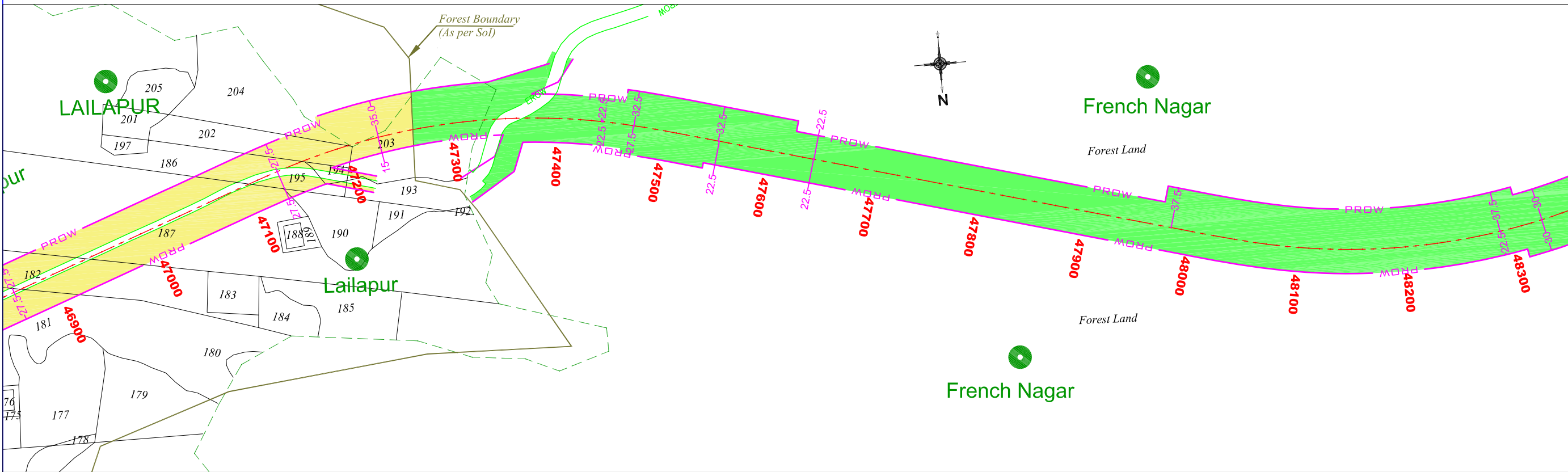
PROPOSED ROW : 

PROPOSED AREA FOR LA : 

Silchar



Village - Hawaithang & Lailapur



Village - Lailapur & French Nagar

Rev.	Date	Description
R1	22-12-2022	LAND ACQUISITION PLAN (3'A') (As per Revised Allignment)

Authority:

 **National Highways & Infrastructure Development Corporation Ltd.**
(Ministry of Road Transport & Highways)

Design Consultants:

 **Transsys Consulting Pvt. Ltd.**
001-004, Raheja chambers, No.12, Museum Road, Bengaluru-560001; Tel: 080-41461995; email: transsys_blr@transsysconsulting.co.in

Project:

Silchar-Vairengte Section of NH306 Package-2 (from Km 20+000 to Km 49+360)

Consultancy Services for preparation of DPR for development of Economic Corridors, Inter Corridors, and Feeder Routes to Improve the efficiency of freight movement in India under Bharatmala Pariyojna (Lot-1) (Package-III)








DRAWN BY	ROOPA
DESIGNED BY	ROJALEEN
CHECKED BY	VIDYA SAGAR
APPROVED BY	SANJEEV

LAND ACQUISITION PLAN (3'A')

Date: **Dec. 2022**

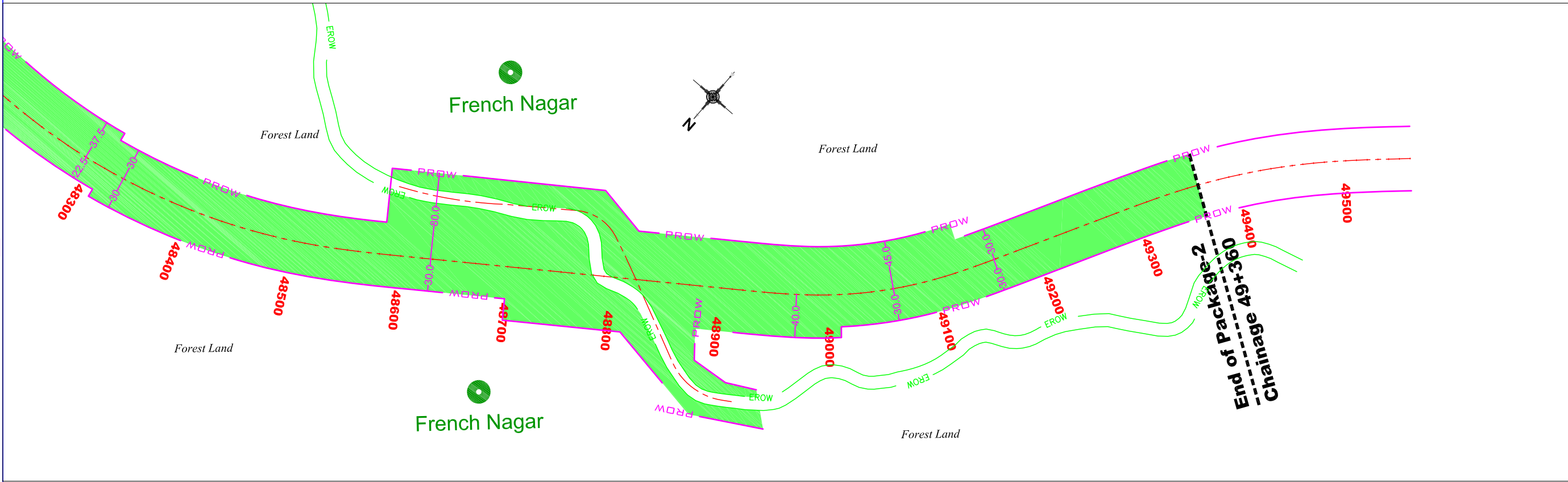
Title: Land Acquisition Plan (Km 45+500 to Km 48+300) (As per Revised Allignment)			
Size	Scale	Drwg. No	Rev: R1
A3	1:4000	Transsys-NH306-LAP- 10	

LEGEND :

- VILLAGE NAME : 
- VILLAGE BOUNDARY : 
- SURVEY NUMBER : **100**
- SURVEY (KASRA) BOUNDARY : 
- EXISTING ROW : 
- PROPOSED CL : 
- PROPOSED CHAINAGE: **10000**
- PROPOSED ROW : 
- PROPOSED AREA FOR LA : 

Silchar

Vairengte



Village - French Nagar

Rev.	Date	Description
R1	22-12-2022	LAND ACQUISITION PLAN (3'A') (As per Revised Alingment)

Authority:



National Highways & Infrastructure Development Corporation Ltd.
(Ministry of Road Transport & Highways)

Design Consultants:



Transys Consulting Pvt. Ltd.
001-004, Raheja chambers, No.12, Museum Road, Bengaluru-560001; Tel: 080-41461995; email: transys_blr@transysconsulting.co.in

Project:

Silchar-Vairengte Section of NH306 Package-2 (from Km 20+000 to Km 49+360)

Consultancy Services for preparation of DPR for development of Economic Corridors, Inter Corridors, and Feeder Routes to Improve the efficiency of freight movement in India under Bharatmala Pariyojna (Lot-1) (Package-II)

DRAWN BY	ROOPA
DESIGNED BY	ROJALEEN
CHECKED BY	VIDYA SAGAR
APPROVED BY	SANJEEV

LAND ACQUISITION PLAN (3'A')

Date: **Dec. 2022**

Title: Land Acquisition Plan (As per Revised Alingment) (Km 48+300 to Km 49+360)			
Size	Scale	Drg. No	
	A3	1:4000	
Transys-NH306-LAP- 11		Rev:	R1